

RUPRI Center for Rural Health Policy Analysis

Rural Policy Brief Appendix

Brief No. 2013-9

August 2013

www.public-health.uiowa.edu/rupri

The Frontier Extended Stay Clinic Model: A Potential Health Care Delivery Alternative for Small Rural Communities

A. Clinton MacKinney, MD, MS; Fred Ullrich, BA; Keith J. Mueller, PhD

Appendix

This appendix document accompanies the RUPRI Center for Rural Health Policy Analysis policy brief: "The Frontier Extended Stay Clinic Model: A Potential Health Care Delivery Alternative for Small Rural Communities" (<http://cph.uiowa.edu/rupri/publications/policybriefs/2013/FESCExtension.pdf>).

Contents:

Data Sources	2
Alaska Data Report	4
Montana Data Report	17
North Dakota Data Report	26
Wyoming Data Report	33
New Mexico Data Report	40



**Rural Health Research
& Policy Centers**

Funded by the Federal Office of Rural Health Policy

Funded by the Federal Office of Rural Health Policy,
Health Resources and Services Administration, U.S.
Department of Health and Human Services (Grant # U1C
RH20419)



RUPRI Center for Rural Health Policy Analysis, University
of Iowa College of Public Health, Department of Health
Management and Policy,
105 River St., N232A, Iowa City, IA 52242, (319) 384-3830
<http://www.public-health.uiowa.edu/rupri>
E-mail: cph-rupri-inquiries@uiowa.edu

Data sources

Provider data:

Hospital information – Data was obtained from the American Hospital Association’s annual survey database for 2011. Location and CAH status were obtained for all non-military general medical and surgical hospitals.

Rural Health Clinics – Data was obtained from the 2011 Provider of Services data, created by CMS from its QIES (Quality Improvement Evaluation System) database. Institutions identified as an active provider with a provider category of “Rural Health Clinic” were retained.

Indian Health Service Clinics – IHS healthcare facilities were identified using information from the Federal Indian Health Service web site (<http://www.ihs.gov/forpatients/index.cfm/findhealthcare/>, accessed 6/26/2013). Only facilities designated as a “Health Center” were retained for these reports.

Federally Qualified Health Centers – FQHCs were identified using the “Health Centers and Look-Alike Sites” data obtained from the HRSA data warehouse (http://datawarehouse.hrsa.gov/Download_HCC_LookALikes.aspx, accessed 6/26/2013). To be included in this report sites had to have a permanent location, and be indicated as a 'service delivery site'. This list of sites excluded domestic violence shelters, correctional facilities, schools and unknown settings. Identifiable dental clinics were eliminated. In addition, FQHC sites were sub-categorized based on whether they indicated that they operated 24/7 or not ('part time').

Other MD/DOs – Locations with additional physicians (at locations other than those identified as having some other type of clinic) were identified using information from the April 2013 National Provider Identifier database. Individuals with an active NPI number, practice location in the specified state, and self-identified as an allopathic or osteopathic physician (regardless of specialty) were initially included. Self-provided credential information was filtered to remove individuals failing to provide appropriate credentials.

Other data:

RUCA codes – Rural-Urban Commuting Area (RUCA) codes were developed by the Economic Research Service (ERS) of the US Department of Agriculture. They “classify U.S. census tracts using measures of population density, urbanization, and daily commuting” (<http://www.ers.usda.gov/data-products/rural-urban-commuting-area-codes.aspx>, accessed 1/28/2013). The ERS also produced ZIP code-based RUCA codes – based on the 2000 census (latest version available at this time) – that are used in this report.

UIC – Urban influence Codes (UIC) codes were developed by the Economic Research Service (ERS) of the US Department of Agriculture. They “form a classification scheme that distinguishes metropolitan counties by size and nonmetropolitan counties by size of the largest city or town and proximity to metro and micro areas.” (<http://www.ers.usda.gov/data-products/urban-influence-codes.aspx>, accessed 5/30/2013). The UIC data used in this report is based on the 2010 census (latest version available at this time).

HPSA – “Health Professional Shortage Areas (HPSA) are designated by the Health Resources and Services Administration (HRSA) of the US Dept. of Health and Human Services as having shortages of primary medical care, dental or mental health providers and may be geographic (a county or service area), demographic (low income population) or institutional (comprehensive health center, federally qualified health center or other public facility).” (<http://hpsafind.hrsa.gov/>, accessed 1/28/2013). Data on primary care HPSAs for 2010 was obtained from the 2010-2011 Area Resource File (ARF).

Populations - Data from the 2010 US Census was used to identify population counts for places (cities, towns, communities, villages), boroughs/census areas, and ZIP Code Tabulation Areas (ZCTA). ZCTAs are generalized areal representations of United States Postal Service (USPS) ZIP Code service areas.

Alaska Report

Alaska has 710,231 residents (from the 2010 Census) and a land area of 570,641 square miles for an average population density of 1.245 persons/square mile. The majority of the population (67.4%) lives in non-metropolitan boroughs and census areas (Urban Influence Codes greater than 2).

A total of 22 non-military general medical and surgical hospitals are located in 19 different cities in Alaska. The basic characteristics of those hospitals are shown in Table 1 below.

Table 1: Alaska Hospital Characteristics

Characteristic	n	%
Control type		
City	6	27.3%
Hospital district or authority	1	4.6%
Church operated	2	9.1%
Partnership	1	4.6%
Corporation	1	4.6%
Other, nongovernment not-for-profit	11	50.0%
Critical Access Hospital		
No	9	40.9%
Yes	13	59.1%
Urban Influence Code (borough, census area)		
Small metro area with fewer than 1 million residents	5	22.7%
Micropolitan area not adjacent to a metro area	2	9.1%
Noncore not adjacent to a metro/micro area and contains a town of 2,500 or more residents	13	59.1%
Noncore not adjacent to a metro/micro area and does not contain a town of at least 2,500 residents	2	9.1%
Health Professional Shortage Area (primary care: borough, census area)		
Part of borough, census area	14	63.6%
Entire borough, census area	8	36.4%

Characteristic	Min	Max	Mean	Median
Total hospital beds* (n=22)	6	371	68.7	31.5
Average daily census (n=22)	2	255	40.9	18.0
'City' population (n=19)	2,239	291,826	22,444	4,212
Borough, census area population (n=16)	2,369	291,826	41,572	11,556

*Includes general medical and surgical, ICU, special care, psychiatric, skilled nursing and other beds.

There were 160 primary care clinics in 141 different cities identified in the state. In addition, MD/DO's were located in another 12 communities that did not have an identified clinic. The basic characteristics of those clinics are shown in Table 2 below.

Table 2: Alaska Clinic Characteristics

Characteristic	n	%
Clinic type		
Rural Health Center/Federally Qualified Health Center (FQHC)	1	0.6%
Indian Health Service (IHS)/FQHC/Rural Health Center	1	0.6%
Federally Qualified Health Center	120	69.8%
Indian Health Service clinic	12	6.9%
Indian Health Service/Federally Qualified Health Center	26	15.1%
Other MD/DO	12	7.0%
Urban Influence Code (borough, census area)		
Small-in a metro area with fewer than 1 million residents	23	13.4%
Noncore adjacent to a small metro area and does not contain a town of at least 2,500 residents	1	0.6%
Micropolitan area not adjacent to a metro area	3	1.7%
Noncore adjacent to micro area and does not contain a town of at least 2,500 residents	18	10.5%
Noncore not adjacent to a metro/micro area and contains a town of 2,500 or more residents	68	39.5%
Noncore not adjacent to a metro/micro area and does not contain a town of at least 2,500 residents	59	34.3%
Health Professional Shortage Area (primary care: borough, census area)		
Not HPSA	1	0.6%
Part of borough, census area	48	27.9%
Entire borough, census area	123	71.5%
Driving context		
Normal	51	29.7%
Island	25	14.5%
Mainland isolated	96	55.8%

Characteristic	Min	Max	Mean	Median
'City' population (n=150)	12	291,826	3,368	383
Borough, census area population (n=29)	662	291,826	24,487	7,029

There are 122 clinics in Alaska located either 75 or more road miles, or inaccessible by road, from the nearest hospital. They serve (based on the population of their ZIP code tabulation area) a total of 136,557 residents.

Table 3: Alaska Hospitals

City	Name	City Pop.	ZCTA	ZCTA Pop.	ZCTA RUCA	Borough/Census Area	Bor/CA Pop.	UIC	HPSA Status	CAH?	Hosp. Beds	Avg. Daily Census	Control type
Anchorage	Alaska Native Medical Center	291,826	99508	35,857	Urban	Anchorage	291,826	Small metro	Part	No	146	99	Other
Anchorage	Alaska Regional Hospital	291,826	99508	35,857	Urban	Anchorage	291,826	Small metro	Part	No	132	74	Corporation
Anchorage	Providence Alaska Medical Center	291,826	99508	35,857	Urban	Anchorage	291,826	Small metro	Part	No	371	255	Church operated
Barrow	Samuel Simmonds Memorial Hospital	4,212	99723	4,213	Small rural	North Slope	9,430	Noncore not adjacent, town of 2,500+	Whole	Yes	14	5	Other
Bethel	Yukon-Kuskokwim Delta Regional Hospital	6,080	99559	7,632	Small rural	Bethel	17,013	Noncore not adjacent, town of 2,500+	Whole	No	37	21	Other
Cordova	Cordova Community Medical Center	2,239	99574	2,348	Isolated	Valdez-Cordova	9,636	Noncore not adjacent, town of 2,500+	Whole	Yes	23	10	City
Dillingham	Bristol Bay Area Health Corporation	2,329	99576	2,603	Isolated	Dillingham	4,847	Noncore not adjacent, town < 2,500	Whole	Yes	14	2	Other
Fairbanks	Fairbanks Memorial Hospital	31,535	99701	19,019	Urban	Fairbanks North Star	97,581	Small metro	Part	No	217	135	Other
Homer	South Peninsula Hospital	5,003	99603	9,840	Isolated	Kenai Peninsula	55,400	Noncore not adjacent, town of 2,500+	Part	Yes	50	34	Hospital district or authority
Juneau	Bartlett Regional Hospital	31,275	99801	29,164	Large Rural	Juneau	31,275	Micropolitan not adjacent to metro area	Part	No	57	29	City
Ketchikan	PeaceHealth Ketchikan Medical Center	8,050	99901	13,508	Large Rural	Ketchikan Gateway	13,477	Micropolitan not adjacent to metro area	Part	Yes	54	3	Other
Kodiak	Providence Kodiak Island Medical Center	6,130	99615	12,899	Large Rural	Kodiak Island	13,592	Noncore not adjacent, town of 2,500+	Part	Yes	25	29	Other
Kotzebue	Maniilaq Health Center	3,201	99752	3,553	Small rural	Northwest Arctic	7,523	Noncore not adjacent, town of 2,500+	Whole	Yes	14	5	Other
Nome	Norton Sound Regional Hospital	3,598	99762	4,038	Small rural	Nome	9,492	Noncore not adjacent, town of 2,500+	Whole	Yes	36	18	Other
Palmer	Mat-Su Regional Medical Center	5,937	99645	25,176	Urban	Matanuska-Susitna	88,995	Small metro	Whole	No	74	41	Partnership
Petersburg	Petersburg Medical Center	2,948	99833	3,202	Small rural	Petersburg	3,815	Noncore not adjacent, town of 2,500+	Part	Yes	27	18	City
Seward	Providence Seward Medical Center	2,693	99664	4,932	Isolated	Kenai Peninsula	55,400	Noncore not adjacent, town of 2,500+	Part	Yes	6	7	Church operated
Sitka	SEARHC MT. Edgecumbe Hospital	8,881	99835	8,880	Small rural	Sitka	8,881	Noncore not adjacent, town of 2,500+	Part	No	27	13	Other
Sitka	Sitka Community Hospital	8,881	99835	8,880	Small rural	Sitka	8,881	Noncore not adjacent, town of 2,500+	Part	Yes	27	15	City
Soldotna	Central Peninsula General Hospital	4,163	99669	14,191	Small rural	Kenai Peninsula	55,400	Noncore not adjacent, town of 2,500+	Part	No	117	59	Other
Valdez	Providence Valdez Medical Center	3,976	99686	4,005	Isolated	Valdez-Cordova	9,636	Noncore not adjacent, town of 2,500+	Whole	Yes	21	12	City
Wrangell	Wrangell Medical Center	2,369	99929	2,338	Isolated	Wrangell	2,369	Noncore not adjacent, town < 2,500	Part	Yes	22	16	City

Table 4: Alaska Clinic Locations >75 road miles, or inaccessible by road, from nearest hospital

Clinic city	Clinic name	Clinic type	City pop.	ZCTA pop.	Borough/Census Area	Bor/CA pop.	Hospital name	Hospital city	Hosp. Avg. Daily Census	Context	Drive miles	Drive time (mins)	Air miles
Noorvik	Noorvik Clinic	FQHC - FT	668	668	Northwest Arctic	7,523	Maniilaq Health Center	Kotzebue	5	Remote			29
Kasaan	Searhc Kasaan Health Center	FQHC - PT	49	13,508	Prince of Wales-Hyder	5,559	PeaceHealth Ketchikan Medical Center	Ketchikan	3	Island			30
Coffman Cove	Tlchc-Coffman Cove	FQHC - PT	176	231	Prince of Wales-Hyder	5,559	Wrangell Medical Center	Wrangell	16	Island			36
Whale Pass	Tlchc-Whale Pass	FQHC - PT	31	13,508	Prince of Wales-Hyder	5,559	Wrangell Medical Center	Wrangell	16	Island			37
Hoonah	Hoonah Medical Center	IHS/FQ/RHC	760	777	Hoonah-Angoon	2,055	Bartlett Regional Hospital	Juneau	29	Island			39
Kake	Kake Health Center	FQHC - PT	557	561	Petersburg	3,815	Petersburg Medical Center	Petersburg	18	Remote			39
Thorne Bay	Thorne Bay Health Center	FQHC - PT	471	531	Prince of Wales-Hyder	5,559	PeaceHealth Ketchikan Medical Center	Ketchikan	3	Island			40
Point Baker	Tlchc-Point Baker	FQHC - PT	15	94	Prince of Wales-Hyder	5,559	Petersburg Medical Center	Petersburg	18	Island			40
Angoon	Angoon	IHS-FQHC	459	479	Hoonah-Angoon	2,055	Sitka Community Hospital	Sitka	15	Island			42
Port Protection	Tlchc-Port Protection	FQHC - PT	48	94	Prince of Wales-Hyder	5,559	Petersburg Medical Center	Petersburg	18	Island			42
Teller	Teller Clinic	FQHC - PT	229	254	Nome	9,492	Norton Sound Regional Hospital	Nome	18	Normal	85.4	208	45
Hydaburg	Hydaburg Health Center	FQHC - PT	376	384	Prince of Wales-Hyder	5,559	PeaceHealth Ketchikan Medical Center	Ketchikan	3	Remote			46
Kiana	Kiana Clinic	FQHC - FT	361	363	Northwest Arctic	7,523	Maniilaq Health Center	Kotzebue	5	Remote			46
Gustavus	Alaska Island Community Services Gustavus Community Clinic	FQHC - PT	442	442	Hoonah-Angoon	2,055	Bartlett Regional Hospital	Juneau	29	Remote			46
Tenakee Springs	Tenakee Springs Health Center	FQHC - PT	131	133	Hoonah-Angoon	2,055	Bartlett Regional Hospital	Juneau	29	Remote			47
Whittier	Whittier Clinic	FQHC - PT	220	248	Valdez-Cordova	9,636	Alaska Native Medical Center	Anchorage	99	Remote			47
Brevig Mission	Brevig Mission Village Clinic	IHS-FQHC	388	388	Nome	9,492	Norton Sound Regional Hospital	Nome	18	Remote			51
Naukati Bay	Tlchc-Naukati	FQHC - PT	113	13,508	Prince of Wales-Hyder	5,559	Wrangell Medical Center	Wrangell	16	Island			51
Noatak	Noatak Clinic	FQHC - FT	514	514	Northwest Arctic	7,523	Maniilaq Health Center	Kotzebue	5	Remote			53
Klawock	Klawock (Alicia Roberts Health Center)	IHS-FQHC	755	819	Prince of Wales-Hyder	5,559	PeaceHealth Ketchikan Medical Center	Ketchikan	3	Island			57
Naknek	Camai Community Health Ctr, Inc.	FQHC - FT	544	544	Bristol Bay	997	Bristol Bay Area Health Corporation	Dillingham	2	Remote			57

Clinic city	Clinic name	Clinic type	City pop.	ZCTA pop.	Borough/Census Area	Bor/CA pop.	Hospital name	Hospital city	Hosp. Avg. Daily Census	Context	Drive miles	Drive time (mins)	Air miles
Craig		MD/DO	1201	1,920	Prince of Wales-Hyder	5,559	PeaceHealth Ketchikan Medical Center	Ketchikan	3	Island			58
Deering	Deering Clinic	FQHC - FT	122	122	Northwest Arctic	7,523	Maniilaq Health Center	Kotzebue	5	Remote			58
White Mountain	Natchirsvik Health Clinic	FQHC - PT	190	190	Nome	9,492	Norton Sound Regional Hospital	Nome	18	Remote			59
Talkeetna	Sunshine Community Health Center	FQHC - PT	876	1,546	Matanuska-Susitna	88,995	Mat-Su Regional Medical Center	Palmer	41	Normal	77.2	105	59
Selawik	Selawik Clinic	FQHC - FT	829	841	Northwest Arctic	7,523	Maniilaq Health Center	Kotzebue	5	Remote			60
Edna Bay	Tlchc-Edna Bay	FQHC - PT	42	13,508	Prince of Wales-Hyder	5,559	Wrangell Medical Center	Wrangell	16	Island			61
Twin Hills	Twin Hills Village Clinic	FQHC - FT	74	2,603	Dillingham	4,847	Bristol Bay Area Health Corporation	Dillingham	2	Remote			62
Togiak	Togiak Sub-Regional Clinic	IHS-FQHC	817	891	Dillingham	4,847	Bristol Bay Area Health Corporation	Dillingham	2	Remote			65
Buckland	Buckland Clinic	FQHC - FT	416	416	Northwest Arctic	7,523	Maniilaq Health Center	Kotzebue	5	Remote			68
Pelican	Searhc Pelican Health Center	FQHC - PT	88	104	Hoonah-Angoon	2,055	Bartlett Regional Hospital	Juneau	29	Island			69
Lower Kalskag	Lower Kalskag Clinic	FQHC - FT	282	282	Bethel	17,013	Yukon-Kuskokwim Delta Regional Hospital	Bethel	21	Remote			70
Haines	Searhc Haines Medical Center	IHS-FQHC	1,713	2,602	Haines	2,508	Bartlett Regional Hospital	Juneau	29	Remote			71
Golovin	Irene Aukonga Dagmuaaq Hc	FQHC - PT	156	4,038	Nome	9,492	Norton Sound Regional Hospital	Nome	18	Remote			71
Russian Mission	Russian Mission Clinic	FQHC - FT	312	329	Wade Hampton	7,459	Yukon-Kuskokwim Delta Regional Hospital	Bethel	21	Remote			72
Upper Kalskag	U Kalskag Clinic	FQHC - FT	210	216	Bethel	17,013	Yukon-Kuskokwim Delta Regional Hospital	Bethel	21	Remote			72
Glennallen	Cross Road Medical Center	FQHC - FT	483	980	Valdez-Cordova	9,636	Providence Valdez Medical Center	Valdez	12	Normal	120	145	72
Healy	Interior Community Health Center	FQHC - PT	1,021	1,069	Denali	1,826	Fairbanks Memorial Hospital	Fairbanks	135	Normal	112	123	77
Marshall	Marshal Clinic	FQHC - FT	414	417	Wade Hampton	7,459	Yukon-Kuskokwim Delta Regional Hospital	Bethel	21	Remote			77
Delta Junction		MD/DO	958	5,011	Southeast Fairbanks	7,029	Fairbanks Memorial Hospital	Fairbanks	135	Normal	95.7	102	81
Skagway	Dahl Memorial Clinic	FQHC - PT	920	968	Skagway	968	Bartlett Regional Hospital	Juneau	29	Remote			83
Kivalina	Kivalina Clinic	FQHC - FT	374	374	Northwest Arctic	7,523	Maniilaq Health Center	Kotzebue	5	Island			87
Gakona	North Country Clinic	FQHC - FT	218	605	Valdez-Cordova	9,636	Providence Valdez Medical Center	Valdez	12	Normal	133	160	88
Pilot Station	Pilot Station Clinic	FQHC - FT	568	568	Wade Hampton	7,459	Yukon-Kuskokwim Delta Regional Hospital	Bethel	21	Remote			89
Klukwan	Searhc Klukwan Health Center	FQHC - PT	95	2,602	Hoonah-Angoon	2,055	Bartlett Regional Hospital	Juneau	29	Remote			90

Clinic city	Clinic name	Clinic type	City pop.	ZCTA pop.	Borough/Census Area	Bor/CA pop.	Hospital name	Hospital city	Hosp. Avg. Daily Census	Context	Drive miles	Drive time (mins)	Air miles
Elim	Elim Clinic	FQHC - PT	330	668	Nome	9,492	Norton Sound Regional Hospital	Nome	18	Remote			93
Aniak	Aniak Subregional Clinic	IHS-FQHC	501	726	Bethel	17,013	Yukon-Kuskokwim Delta Regional Hospital	Bethel	21	Remote			93
Chefornak	Chefornak Clinic	FQHC - FT	418	418	Bethel	17,013	Yukon-Kuskokwim Delta Regional Hospital	Bethel	21	Remote			95
Newtok	Newtok Clinic	FQHC - FT	354	7,632	Bethel	17,013	Yukon-Kuskokwim Delta Regional Hospital	Bethel	21	Remote			97
Wales	Toby Anungazuk Sr. Memorial Hc	FQHC - PT	145	145	Nome	9,492	Norton Sound Regional Hospital	Nome	18	Remote			97
Chuathbaluk	Chuathbaluk Clinic	FQHC - FT	118	726	Bethel	17,013	Yukon-Kuskokwim Delta Regional Hospital	Bethel	21	Remote			101
Pitkas Point	Pitka Station Clinic	FQHC - FT	109	616	Wade Hampton	7,459	Yukon-Kuskokwim Delta Regional Hospital	Bethel	21	Remote			101
Nightmute	Nightmute Clinic	FQHC - FT	280	280	Bethel	17,013	Yukon-Kuskokwim Delta Regional Hospital	Bethel	21	Remote			102
Beaver	Beaver Health Clinic	FQHC - PT	84	84	Yukon-Koyukuk	5,588	Fairbanks Memorial Hospital	Fairbanks	135	Remote			106
Goodnews Bay	Goodnews Bay Village Clinic	FQHC - FT	243	243	Bethel	17,013	Bristol Bay Area Health Corporation	Dillingham	2	Remote			108
Mountain Village	Mountain Village Clinic	FQHC - FT	813	813	Wade Hampton	7,459	Yukon-Kuskokwim Delta Regional Hospital	Bethel	21	Remote			112
Toksook Bay	Toksook Bay Sub-Regional Clinic	IHS-FQHC	590	590	Bethel	17,013	Yukon-Kuskokwim Delta Regional Hospital	Bethel	21	Remote			114
Napaimiut	Napaimute Clinic	FQHC - FT		813	Bethel	17,013	Yukon-Kuskokwim Delta Regional Hospital	Bethel	21	Remote			116
Platinum	Platinum Village Clinic	FQHC - FT	61	61	Bethel	17,013	Bristol Bay Area Health Corporation	Dillingham	2	Remote			116
Iliamna	Iliamna (Nilavena Subregional Clinic)	IHS-FQHC	109	469	Lake and Peninsula	1,631	South Peninsula Hospital	Homer	34	Remote			117
Tununak	Tununak Clinic	FQHC - FT	327	325	Bethel	17,013	Yukon-Kuskokwim Delta Regional Hospital	Bethel	21	Remote			118
Holy Cross	Holy Cross Clinic	FQHC - FT	178	178	Yukon-Koyukuk	5,588	Yukon-Kuskokwim Delta Regional Hospital	Bethel	21	Remote			119
Diomedede	Little Diomedede Clinic	FQHC - PT	115	4,038	Nome	9,492	Norton Sound Regional Hospital	Nome	18	Island			123
Koyuk	Koyuk Clinic	FQHC - PT	332	332	Nome	9,492	Norton Sound Regional Hospital	Nome	18	Remote			125
Circle	Circle Village Clinic	FQHC - PT	104	104	Yukon-Koyukuk	5,588	Fairbanks Memorial Hospital	Fairbanks	135	Normal	156	225	126
Stebbins	Stebbins (Taprarmiut Yungcarviat Village Clinic)	IHS-FQHC	556	556	Nome	9,492	Norton Sound Regional Hospital	Nome	18	Remote			127
Tanana	Tanana Health Center	IHS Clin	246	246	Yukon-Koyukuk	5,588	Fairbanks Memorial Hospital	Fairbanks	135	Remote			129

Clinic city	Clinic name	Clinic type	City pop.	ZCTA pop.	Borough/Census Area	Bor/CA pop.	Hospital name	Hospital city	Hosp. Avg. Daily Census	Context	Drive miles	Drive time (mins)	Air miles
Shaktoolik	Shaktoolik Clinic	FQHC - PT	251	251	Nome	9,492	Norton Sound Regional Hospital	Nome	18	Remote			129
Kotlik	Kotlik Clinic	FQHC - FT	577	577	Wade Hampton	7,459	Norton Sound Regional Hospital	Nome	18	Remote			132
Saint Michael	St. Michael Clinic	FQHC - PT	401	401	Nome	9,492	Norton Sound Regional Hospital	Nome	18	Remote			134
Chevak	Chevak Clinic	FQHC - FT	938	938	Wade Hampton	7,459	Yukon-Kuskokwim Delta Regional Hospital	Bethel	21	Remote			137
Fort Yukon	Birch Creek Village Clinic	FQHC - PT	583	585	Yukon-Koyukuk	5,588	Fairbanks Memorial Hospital	Fairbanks	135	Remote			138
Fort Yukon	Yukon Flats Health Center	FQHC - PT	583	585	Yukon-Koyukuk	5,588	Fairbanks Memorial Hospital	Fairbanks	135	Remote			138
Fort Yukon	Yukon Flats Health Center	IHS Clin	583	585	Yukon-Koyukuk	5,588	Fairbanks Memorial Hospital	Fairbanks	135	Remote			138
Emmonak	Emmonak (Pearl E. Johnson Sub-Regional Clinic)	IHS-FQHC	762	762	Wade Hampton	7,459	Norton Sound Regional Hospital	Nome	18	Remote			139
Anvik	Anvik Clinic	FQHC - FT	85	85	Yukon-Koyukuk	5,588	Yukon-Kuskokwim Delta Regional Hospital	Bethel	21	Remote			140
Kobuk	Shungnak Clinic	FQHC - FT	151	262	Northwest Arctic	7,523	Maniilaq Health Center	Kotzebue	5	Remote			141
Crooked Creek	Crooked Creek Clinic	FQHC - FT	105	105	Bethel	17,013	Yukon-Kuskokwim Delta Regional Hospital	Bethel	21	Remote			143
Alakanuk	Alakanuk Clinic	FQHC - FT	677	677	Wade Hampton	7,459	Norton Sound Regional Hospital	Nome	18	Remote			145
Scammon Bay	Scammon Bay Clinic	FQHC - FT	474	480	Wade Hampton	7,459	Yukon-Kuskokwim Delta Regional Hospital	Bethel	21	Remote			146
Shageluk	Shageluk Clinic	FQHC - FT	83	83	Yukon-Koyukuk	5,588	Yukon-Kuskokwim Delta Regional Hospital	Bethel	21	Remote			150
Unalakleet	Unalakleet (Anikkan Inuit Iluaqtaat Sub-Regional Clinic)	IHS-FQHC	688	688	Nome	9,492	Norton Sound Regional Hospital	Nome	18	Remote			151
Mekoryuk	Mekoryuk Clinic	FQHC - FT	191	191	Bethel	17,013	Yukon-Kuskokwim Delta Regional Hospital	Bethel	21	Island			152
Hooper Bay	Hooper Bay Sub-Regional Clinic	IHS-FQHC	1,093	1,093	Wade Hampton	7,459	Yukon-Kuskokwim Delta Regional Hospital	Bethel	21	Remote			153
Nunam Iqua	Sheldon Point Nunam Iqua Clinic	FQHC - FT	187	189	Wade Hampton	7,459	Norton Sound Regional Hospital	Nome	18	Remote			155
Venetie	Myra Roberts Clinic	FQHC - PT	166	167	Yukon-Koyukuk	5,588	Fairbanks Memorial Hospital	Fairbanks	135	Remote			155
Grayling	Grayling Clinic	FQHC - FT	194	194	Yukon-Koyukuk	5,588	Yukon-Kuskokwim Delta Regional Hospital	Bethel	21	Remote			157
Lime Village	Lime Villiage Clinic	FQHC - FT	29	726	Bethel	17,013	Central Peninsula General Hospital	Soldotna	59	Remote			158
Point Hope	Point Hope Clinic	FQHC - FT	674	678	North Slope	9,430	Maniilaq Health Center	Kotzebue	5	Remote			158
Red Devil	Red Devil Clinic	FQHC - FT	23	25	Bethel	17,013	Yukon-Kuskokwim Delta Regional Hospital	Bethel	21	Remote			163

Clinic city	Clinic name	Clinic type	City pop.	ZCTA pop.	Borough/Census Area	Bor/CA pop.	Hospital name	Hospital city	Hosp. Avg. Daily Census	Context	Drive miles	Drive time (mins)	Air miles
Sleetmute	Sleetmute Clinic	FQHC - FT	86	86	Bethel	17,013	Yukon-Kuskokwim Delta Regional Hospital	Bethel	21	Remote			166
Savoonga	Savoonga Village Clinic	IHS-FQHC	671	671	Nome	9,492	Norton Sound Regional Hospital	Nome	18	Island			169
Chalkyitsik	Chalkyitsik Village Clinic	FQHC - PT	69	69	Yukon-Koyukuk	5,588	Fairbanks Memorial Hospital	Fairbanks	135	Remote			169
Tok		MD/DO	1,258	1,535	Southeast Fairbanks	7,029	Fairbanks Memorial Hospital	Fairbanks	135	Normal	203	215	176
Huslia	Rose Ambrose Health Clinic	FQHC - PT	275	277	Yukon-Koyukuk	5,588	Maniilaq Health Center	Kotzebue	5	Remote			178
Bettles	Frank Tobuk Sr. Health Center	FQHC - PT	12	30	Yukon-Koyukuk	5,588	Fairbanks Memorial Hospital	Fairbanks	135	Remote			179
Allakaket	Alatna Health Clinic	FQHC - PT	105	208	Yukon-Koyukuk	5,588	Fairbanks Memorial Hospital	Fairbanks	135	Remote			183
Allakaket	Allakaket Health Clinic	FQHC - PT	105	208	Yukon-Koyukuk	5,588	Fairbanks Memorial Hospital	Fairbanks	135	Remote			183
Stony River	Stony River Clinic	FQHC - FT	54	726	Bethel	17,013	Yukon-Kuskokwim Delta Regional Hospital	Bethel	21	Remote			185
Koyukuk	Koyukuk Health Clinic	FQHC - PT	96	96	Yukon-Koyukuk	5,588	Maniilaq Health Center	Kotzebue	5	Remote			185
Chignik Lagoon	Chignik Lagoon Clinic	FQHC - FT	78	25	Lake and Peninsula	1,631	Bristol Bay Area Health Corporation	Dillingham	2	Remote			186
Nulato	Nulato Health Clinic	FQHC - PT	264	264	Yukon-Koyukuk	5,588	Maniilaq Health Center	Kotzebue	5	Remote			187
Chignik Lake	Chignik Lake Clinic	FQHC - FT	73	73	Lake and Peninsula	1,631	Bristol Bay Area Health Corporation	Dillingham	2	Remote			189
Kaltag	Kaltag Health Clinic	FQHC - PT	190	190	Yukon-Koyukuk	5,588	Norton Sound Regional Hospital	Nome	18	Remote			200
Gambell	Bessie Kaningok Health Clinic	FQHC - PT	681	681	Nome	9,492	Norton Sound Regional Hospital	Nome	18	Island			202
Hughes	Hughes Health Clinic	FQHC - PT	77	78	Yukon-Koyukuk	5,588	Fairbanks Memorial Hospital	Fairbanks	135	Remote			205
Yakutat	Yakutat Health Center	IHS-FQHC	662	662	Yakutat	662	Bartlett Regional Hospital	Juneau	29	Remote			205
Galena	Edgar Nollner Health Center	RHC/FQHC	470	470	Yukon-Koyukuk	5,588	Maniilaq Health Center	Kotzebue	5	Remote			208
McGrath	Mcgrath Sub-Regional Health Center	IHS-FQHC	346	406	Yukon-Koyukuk	5,588	Alaska Regional Hospital	Anchorage	74	Remote			222
Ruby	Altona Brown Health Clinic	FQHC - PT	166	175	Yukon-Koyukuk	5,588	Fairbanks Memorial Hospital	Fairbanks	135	Remote			228
Nelson Lagoon	Nelson Lagoon Clinic	FQHC - PT	52	160	Aleutians East	3,141	Bristol Bay Area Health Corporation	Dillingham	2	Remote			229
Arctic Village	Arctic Village Health Clinic	FQHC - PT	152	152	Yukon-Koyukuk	5,588	Fairbanks Memorial Hospital	Fairbanks	135	Remote			235
Takotna	Takotna Clinic	FQHC - FT	52	406	Yukon-Koyukuk	5,588	Alaska Regional Hospital	Anchorage	74	Remote			235

Clinic city	Clinic name	Clinic type	City pop.	ZCTA pop.	Borough/Census Area	Bor/CA pop.	Hospital name	Hospital city	Hosp. Avg. Daily Census	Context	Drive miles	Drive time (mins)	Air miles
Sand Point	Sand Point Health Center	IHS-FQHC	976	978	Aleutians East	3,141	Bristol Bay Area Health Corporation	Dillingham	2	Island			263
Cold Bay	Anna Livingston Memorial Clinic	FQHC - PT	108	160	Aleutians East	3,141	Bristol Bay Area Health Corporation	Dillingham	2	Remote			306
King Cove	King Cove Health Clinic	IHS-FQHC	938	938	Aleutians East	3,141	Bristol Bay Area Health Corporation	Dillingham	2	Remote			306
False Pass	Anna Hoblet Memorial Clinic	FQHC - PT	35	35	Aleutians East	3,141	Bristol Bay Area Health Corporation	Dillingham	2	Island			340
Saint Paul	Saint Paul Health Center	IHS-FQHC	479	479	Aleutians West	5,561	Yukon-Kuskokwim Delta Regional Hospital	Bethel	21	Remote			393
Saint George	St George Traditional Clinic	FQHC - PT	102	102	Aleutians West	5,561	Yukon-Kuskokwim Delta Regional Hospital	Bethel	21	Island			400
Akutan	Akutan	IHS-FQHC	1,027	1,027	Aleutians East	3,141	Bristol Bay Area Health Corporation	Dillingham	2	Island			433
Unalaska	Iliuliuk Family And Health Services, Inc.	FQHC - PT	4,376	4,224	Aleutians West	5,561	Bristol Bay Area Health Corporation	Dillingham	2	Island			466
Adak	Adak Health Center	IHS-FQHC	326	326	Aleutians West	5,561	Yukon-Kuskokwim Delta Regional Hospital	Bethel	21	Island			832

Table 5: Alaska Clinic Locations 50-75 road miles from nearest hospital

Clinic city	Clinic name	Clinic type	City pop.	ZCTA pop.	County	County pop.	Hospital name	Hospital city	Hosp. Avg. Daily Census	Drive miles	Drive time (mins)	Air miles
Nenana	Mary C. Demientieff Health Clinic (Nenana)	FQHC - PT	378	785	Yukon-Koyukuk	5588	Fairbanks Memorial Hospital	Fairbanks	135	54.2	61	44
Hydaburg	Hydaburg Health Center	FQHC - PT	376	384	Prince of Wales-Hyder	5559	PeaceHealth Ketchikan Medical Center	Ketchikan	3	74.9	324	46
Whittier	Whittier Clinic	FQHC - PT	220	248	Valdez-Cordova	9636	Alaska Native Medical Center	Anchorage	99	59.2	82	47
Klawock	Klawock (Alicia Roberts Health Center)	IHS-FQHC	755	819	Prince of Wales-Hyder	5559	PeaceHealth Ketchikan Medical Center	Ketchikan	3	66.1	290	57
Craig		MD/DO	1201	1920	Prince of Wales-Hyder	5559	PeaceHealth Ketchikan Medical Center	Ketchikan	3	72.6	300	58

Table 6: Alaska Clinic Locations 35-50 road miles from nearest hospital

Clinic city	Clinic name	Clinic type	City pop.	ZCTA pop.	County	County pop.	Hospital name	Hospital city	Hosp. Avg. Daily Census	Drive miles	Drive time (mins)	Air miles
Ninilchik	Ninilchik Community Clinic	IHS Clin	883	1131	Kenai Peninsula	55400	South Peninsula Hospital	Homer	34	37.1	46	28
Cooper Landing	Cooper Landing Medical Clinic	FQHC - PT	289	296	Kenai Peninsula	55400	Providence Seward Medical Center	Seward	7	47.9	62	30

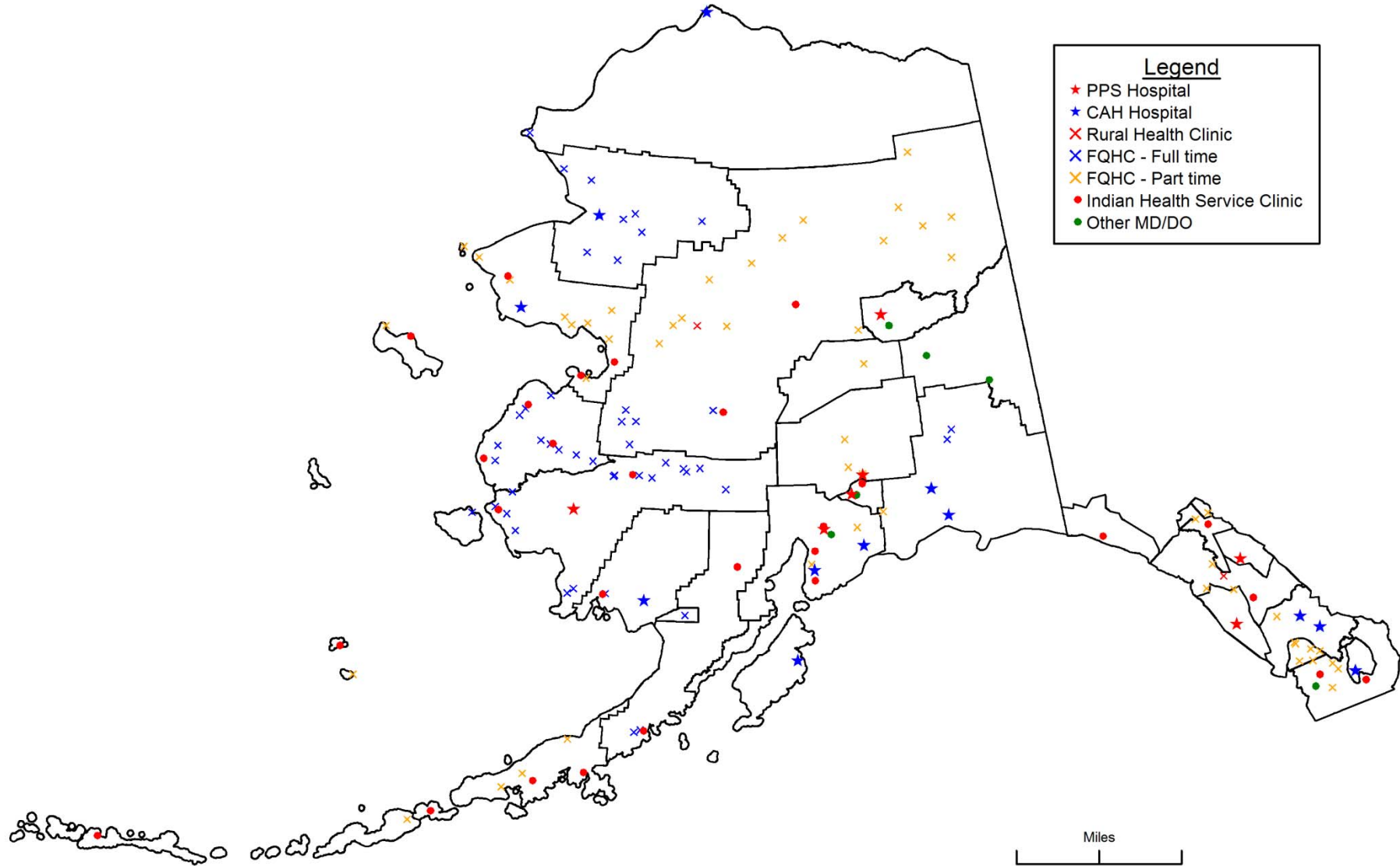
Alaska Healthcare Facility Locations

Boroughs and Census Areas

All Provider Locations

Legend

- ★ PPS Hospital
- ★ CAH Hospital
- ✕ Rural Health Clinic
- ✕ FQHC - Full time
- ✕ FQHC - Part time
- Indian Health Service Clinic
- Other MD/DO



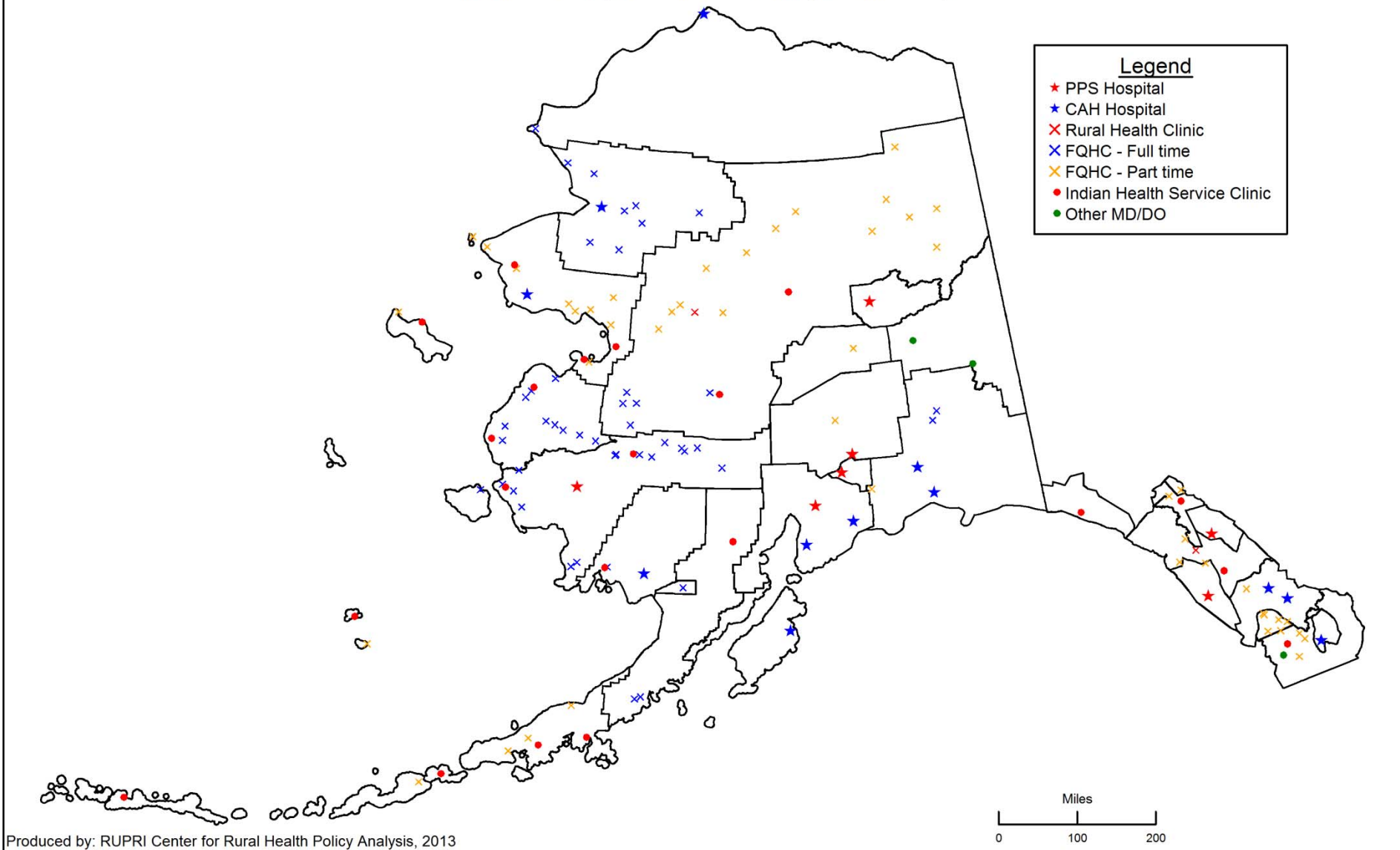
Alaska Healthcare Facility Locations

Boroughs and Census Areas

Locations Inaccessible by Road or More Than 75 Driving Miles From a Hospital

Legend

- ★ PPS Hospital
- ★ CAH Hospital
- ✕ Rural Health Clinic
- ✕ FQHC - Full time
- ✕ FQHC - Part time
- Indian Health Service Clinic
- Other MD/DO



Alaska Data notes

Chugiak is an unincorporated community in the municipality of Anchorage. The 2010 census does not separately enumerate this population. Population data for this community was not available.

Eagle River is a community within the city of Anchorage. The 2010 census does not separately enumerate this population. Population data for this community was not available.

Napimiut is an unincorporated village in the Bethel Census Area. The 2010 census does not separately enumerate this population. Population data for this village was not available.

Montana Report

Montana has 989,415 residents (from the 2010 Census) and a land area of 145,546 square miles for an average population density of 6.798 persons/square mile. Slightly more than one-third of the population (67.4%) lives in non-metropolitan counties (Urban Influence Codes greater than 2).

A total of 61 non-military general medical and surgical hospitals are located in 57 different cities in Montana. The basic characteristics of those hospitals are shown in Table 1 below.

Table 1: Montana Hospital Characteristics

Characteristic	n	%
Control type		
County	6	9.8%
Hospital district or authority	7	11.5%
Church operated	4	6.6%
Corporation	2	3.3%
Other, nongovernment not-for-profit	39	63.9%
Federal government (PHS, IHS)	3	4.9%
Critical Access Hospital		
No	14	23.0%
Yes	47	77.0%
Urban Influence Code (county)		
Small metro area with fewer than 1 million residents	7	11.5%
Noncore adjacent to small metro area, contains town of 2500+	6	9.8%
Noncore adjacent to small metro area, no town of 2,500+	8	13.1%
Micropolitan not adjacent to a metro area	6	9.8%
Noncore adjacent to micropolitan area, contains town of 2,500+	7	11.5%
Noncore adjacent to micropolitan area, no town of 2,500+	4	6.6%
Noncore not adjacent to metro/micro area, contains town of 2,500+	10	16.4%
Noncore not adjacent to metro/micro area, no town of 2,500+	13	21.3%
Health Professional Shortage Area (primary care: county)		
None of county	1	1.6%
Part of county	21	34.4%
Entire county	39	63.9%

Characteristic	Min.	Max.	Mean	Median
Total hospital beds* (n=61)	6	438	64.4	31
Average daily census (n=61)	0	294	40.1	21
'City' population (n=57)	332	104,170	8,383.4	1,893
County population (n=49)	1,160	147,972	19,818.0	8,966

*Includes general medical and surgical, ICU, special care, psychiatric, skilled nursing and other beds.

There were 125 primary care clinics in 81 different cities identified in the state. In addition, MD/DO's were located in another 32 communities that did not have an identified clinic. The basic characteristics of those clinics are shown in Table 2 below.

Table 2: Montana Clinic Characteristics

Characteristic	n	%
Clinic type		
Rural Health Center	52	33.1%
Rural Health Center/Federally Qualified Health Center (FQHC)	1	0.6%
Federally Qualified Health Center	64	40.8%
Indian Health Service clinic	8	5.1%
Other MD/DO	32	20.4%
Urban Influence Code (county)		
Small metro area with fewer than 1 million residents	32	20.4%
Noncore adjacent to small metro area, contains town of 2500+	19	12.1%
Noncore adjacent to small metro area, no town of 2,500+	20	12.7%
Micropolitan not adjacent to a metro area	24	15.3%
Noncore adjacent to micropolitan area, contains town of 2,500+	17	10.8%
Noncore adjacent to micropolitan area, no town of 2,500+	10	6.4%
Noncore not adjacent to metro/micro area, contains town of 2,500+	19	12.1%
Noncore not adjacent to metro/micro area, no town of 2,500+	16	10.2%
Health Professional Shortage Area (primary care: county)		
Not HPSA	3	1.9%
Part of county	67	42.7%
Entire county	87	55.4%

Characteristic	Min	Max	Mean	Median
'City' population (n=112)	78	104,170	4,990.0	1,292
County population (n=51)	718	147,972	19,296	8,966

There is one clinic in Montana located 75 or more road miles from the nearest hospital. It serves (based on the population of its ZIP code tabulation area) a total of 1,164 residents. An additional six clinics in Montana are located 50-75 road miles from the nearest hospital. They serve (based on the population of their ZIP code tabulation area) a total of 11,193 residents.

Table 3: Montana Hospitals

City	Name	City Pop.	ZCTA	ZCTA Pop.	ZCTA RUCA	County	County Pop.	UIC	HPSA Status	CAH?	Hosp. Beds	Hosp. Avg. Daily Census	Control type
Anaconda	Community Hospital of Anaconda	7,734	59711	8,933	Small rural	Deer Lodge	9,298	Noncore adjacent to micro, town of 2,500+	Part	Yes	87	67	Other, nongovernment not-for-profit
Baker	Fallon Medical Complex	1,741	59313	2,498	Isolated	Fallon	2,890	Noncore not adjacent, town < 2,500	Whole	Yes	40	31	Other, nongovernment not-for-profit
Big Sandy	Big Sandy Medical Center	598	59520	1,030	Isolated	Chouteau	5,813	Noncore adjacent to small metro, town < 2,500	Whole	Yes	30	20	Other, nongovernment not-for-profit
Big Timber	Pioneer Medical Center	1,641	59011	3,027	Isolated	Sweet Grass	3,651	Noncore not adjacent, town < 2,500	Whole	Yes	60	39	County
Billings	Billings Clinic	104,170	59101	39,562	Urban	Yellowstone	147,972	Small metro	Part	No	388	283	Other, nongovernment not-for-profit
Billings	St. Vincent Healthcare	104,170	59101	39,562	Urban	Yellowstone	147,972	Small metro	Part	No	206	134	Church operated
Bozeman	Bozeman Deaconess Hospital	37,280	59715	31,567	Large Rural	Gallatin	89,513	Micropolitan not adjacent to metro area	Whole	No	70	38	Other, nongovernment not-for-profit
Browning	U. S. Public Health Service Blackfeet Community Hospital	1,016	59417	7,719	Small rural	Glacier	13,399	Noncore not adjacent, town of 2,500+	Whole	No	25	8	Federal government
Butte	St. James Healthcare	34,200	59702	33,147	Large Rural	Silver Bow	34,200	Micropolitan not adjacent to metro area	Part	No	58	38	Other, nongovernment not-for-profit
Chester	Liberty Medical Center	847	59522	1,755	Isolated	Liberty	2,339	Noncore not adjacent, town < 2,500	Part	Yes	25	22	Other, nongovernment not-for-profit
Choteau	Teton Medical Center	1,684	59422	2,643	Isolated	Teton	6,073	Noncore adjacent to small metro, town < 2,500	Whole	Yes	46	31	Hospital district or authority
Circle	McCone County Health Center	615	59215	1,135	Isolated	McCone	1,734	Noncore not adjacent, town < 2,500	Whole	Yes	25	21	County
Columbus	Stillwater Community Hospital	1,893	59019	3,972	Isolated	Stillwater	9,117	Noncore adjacent to small metro, town < 2,500	Whole	Yes	23	4	Other, nongovernment not-for-profit
Conrad	Pondera Medical Center	2,570	59425	3,751	Small rural	Pondera	6,153	Noncore not adjacent, town of 2,500+	Whole	Yes	79	58	Other, nongovernment not-for-profit
Crow Agency	Crow/Northern Cheyenne Hospital	1,616	59022	1,945	Isolated	Big Horn	12,865	Noncore adjacent to small metro, town of 2,500+	Whole	Yes	24	5	Federal government
Culbertson	Roosevelt Medical Center	714	59218	927	Isolated	Roosevelt	10,425	Noncore adjacent to micro, town of 2,500+	Whole	Yes	25	23	Other, nongovernment not-for-profit
Cut Bank	Northern Rockies Medical Center	2,869	59427	4,757	Small rural	Glacier	13,399	Noncore not adjacent, town of 2,500+	Whole	Yes	13	1	Other, nongovernment not-for-profit
Deer Lodge	Powell County Medical Center	3,111	59722	5,781	Small rural	Powell	7,027	Noncore adjacent to small metro, town of 2,500+	Whole	Yes	16	4	Other, nongovernment not-for-profit
Dillon	Barrett Hospital & HealthCare	4134	59725	7963	Small rural	Beaverhead	9246	Noncore not adjacent, town of 2,500+	None	Yes	20	5	Hospital district or authority
Ekalaka	Dahl Memorial Healthcare Association	332	59324	821	Isolated	Carter	1,160	Noncore not adjacent, town < 2,500	Whole	Yes	31	12	Other, nongovernment not-for-profit

City	Name	City Pop.	ZCTA	ZCTA Pop.	ZCTA RUCA	County	County Pop.	UIC	HPSA Status	CAH?	Hosp. Beds	Hosp. Avg. Daily Census	Control type
Ennis	Madison Valley Medical Center	838	59729	2141	Isolated	Madison	7,691	Noncore adjacent to micro, town < 2,500	Whole	Yes	10	1	Hospital district or authority
Forsyth	Rosebud Health Care Center	1777	59327	2945	Isolated	Rosebud	9,233	Noncore not adjacent, town < 2,500	Whole	Yes	55	37	Other, nongovernment not-for-profit
Fort Benton	Missouri River Medical Center	1464	59442	1789	Isolated	Chouteau	5,813	Noncore adjacent to small metro, town < 2,500	Whole	Yes	52	32	Hospital district or authority
Glasgow	Frances Mahon Deaconess Hospital	3250	59230	4490	Small rural	Valley	7,369	Noncore not adjacent, town of 2,500+	Whole	Yes	25	6	Other, nongovernment not-for-profit
Glendive	Glendive Medical Center	4935	59330	8307	Small rural	Dawson	8,966	Noncore not adjacent, town of 2,500+	Whole	Yes	96	57	Other, nongovernment not-for-profit
Great Falls	Benefis Hospitals	58505	59405	31438	Urban	Cascade	81,327	Small metro	Part	No	438	294	Other, nongovernment not-for-profit
Great Falls	Great Falls Clinic Medical Center	58505	59405	31438	Urban	Cascade	81,327	Small metro	Part	No	20	4	Corporation
Hamilton	Marcus Daly Memorial Hospital	4348	59840	13052	Small rural	Ravalli	40,212	Noncore adjacent to small metro, town of 2,500+	Part	Yes	37	15	Other, nongovernment not-for-profit
Hardin	Big Horn County Memorial Hospital	3505	59034	5189	Small rural	Big Horn	12,865	Noncore adjacent to small metro, town of 2,500+	Whole	Yes	61	49	Other, nongovernment not-for-profit
Harlem	Fort Belknap U. S. Public Health Service Indian Hospital	808	59526	2435	Isolated	Blaine	6,491	Noncore not adjacent, town < 2,500	Whole	Yes	6	0	Federal government
Harlowton	Wheatland Memorial Healthcare	997	59036	1505	Isolated	Wheatland	2,168	Noncore not adjacent, town < 2,500	Part	Yes	25	20	Other, nongovernment not-for-profit
Havre	Northern Montana Hospital	9310	59501	12638	Large Rural	Hill	16,096	Noncore not adjacent, town of 2,500+	Whole	No	129	123	Other, nongovernment not-for-profit
Helena	St. Peter's Hospital	28190	59601	29283	Large Rural	Lewis and Clark	63,395	Micropolitan not adjacent to metro area	Whole	No	123	58	Other, nongovernment not-for-profit
Jordan	Garfield County Health Center	343	59337	812	Isolated	Garfield	1,206	Noncore not adjacent, town < 2,500	Whole	Yes	28	11	County
Kalispell	Kalispell Regional Medical Center	19927	59901	49693	Large Rural	Flathead	90,928	Micropolitan not adjacent to metro area	Part	No	163	86	Other, nongovernment not-for-profit
Kalispell	The HealthCenter	19927	59901	49693	Large Rural	Flathead	90,928	Micropolitan not adjacent to metro area	Part	No	30	5	Corporation
Lewistown	Central Montana Medical Center	5901	59457	9105	Small rural	Fergus	11,586	Noncore not adjacent, town of 2,500+	Part	Yes	90	67	Other, nongovernment not-for-profit
Libby	St. John's Lutheran Hospital	2628	59923	9856	Small rural	Lincoln	19,687	Noncore adjacent to micro, town of 2,500+	Part	Yes	25	7	Other, nongovernment not-for-profit
Livingston	Livingston Memorial Hospital	7044	59047	11880	Small rural	Park	15,636	Noncore adjacent to micro, town of 2,500+	Part	Yes	25	9	Other, nongovernment not-for-profit
Malta	Phillips County Hospital	1997	59538	3037	Isolated	Phillips	4,253	Noncore not adjacent, town < 2,500	Whole	Yes	6	1	Other, nongovernment not-for-profit

City	Name	City Pop.	ZCTA	ZCTA Pop.	ZCTA RUCA	County	County Pop.	UIC	HPSA Status	CAH?	Hosp. Beds	Hosp. Avg. Daily Census	Control type
Miles City	Holy Rosary Healthcare	8410	59301	11404	Small rural	Custer	11,699	Noncore not adjacent, town of 2,500+	Whole	No	90	72	Church operated
Missoula	Community Medical Center	66788	59804	7533	Urban	Missoula	109,299	Small metro	Whole	No	137	65	Other, nongovernment not-for-profit
Missoula	St. Patrick Hospital	66788	59802	18407	Urban	Missoula	109,299	Small metro	Whole	No	134	104	Church operated
Philipsburg	Granite County Medical Center	820	59858	1538	Isolated	Granite	3,079	Noncore adjacent to small metro, town < 2,500	Whole	Yes	9	9	County
Plains	Clark Fork Valley Hospital	1048	59859	3270	Isolated	Sanders	11,413	Noncore adjacent to small metro, town < 2,500	Part	Yes	44	25	Other, nongovernment not-for-profit
Plentywood	Sheridan Memorial Hospital	1734	59254	2026	Isolated	Sheridan	3,384	Noncore not adjacent, town < 2,500	Part	Yes	110	56	Other, nongovernment not-for-profit
Polson	St. Joseph Hospital	4488	59860	9913	Small rural	Lake	28,746	Noncore adjacent to small metro, town of 2,500+	Part	Yes	22	5	Church operated
Poplar	Poplar Community Hospital	810	59255	3429	Small rural	Roosevelt	10,425	Noncore adjacent to micro, town of 2,500+	Whole	Yes	20	8	Other, nongovernment not-for-profit
Red Lodge	Beartooth Billings Clinic	2125	59068	3580	Isolated	Carbon	10,078	Small metro	Whole	Yes	10	3	Other, nongovernment not-for-profit
Ronan	St. Luke Community Hospital	1871	59864	6752	Isolated	Lake	28,746	Noncore adjacent to small metro, town of 2,500+	Part	Yes	105	65	Other, nongovernment not-for-profit
Roundup	Roundup Memorial Healthcare	1788	59072	4140	Isolated	Musselshell	4,538	Noncore adjacent to small metro, town < 2,500	Whole	Yes	25	19	Other, nongovernment not-for-profit
Scobey	Daniels Memorial Healthcare Center	1017	59263	1349	Isolated	Daniels	1,751	Noncore not adjacent, town < 2,500	Part	Yes	54	30	Hospital district or authority
Shelby	Marias Medical Center	3376	59474	3820	Small rural	Toole	5,324	Noncore not adjacent, town of 2,500+	Whole	Yes	88	46	County
Sheridan	Ruby Valley Hospital	642	59749	1513	Isolated	Madison	7,691	Noncore adjacent to micro, town < 2,500	Whole	Yes	8	3	Hospital district or authority
Sidney	Sidney Health Center	5191	59270	7339	Small rural	Richland	9,746	Noncore adjacent to micro, town of 2,500+	Part	Yes	118	97	Other, nongovernment not-for-profit
Superior	Mineral Community Hospital	812	59872	2309	Isolated	Mineral	4,223	Noncore adjacent to small metro, town < 2,500	Whole	Yes	25	14	Other, nongovernment not-for-profit
Terry	Prairie Community Hospital	605	59349	913	Isolated	Prairie	1,179	Noncore not adjacent, town < 2,500	Whole	Yes	21	20	Hospital district or authority
Townsend	Broadwater Health Center	1878	59644	4036	Isolated	Broadwater	5,612	Noncore adjacent to micro, town < 2,500	Whole	Yes	44	1	County
White Sulphur Springs	Mountainview Medical Center	939	59645	1635	Isolated	Meagher	1,891	Noncore adjacent to micro, town < 2,500	Whole	Yes	25	5	Other, nongovernment not-for-profit
Whitefish	North Valley Hospital	6357	59937	12588	Small rural	Flathead	90,928	Micropolitan not adjacent to metro area	Part	Yes	25	14	Other, nongovernment not-for-profit
Wolf Point	Trinity Hospital	2621	59201	5100	Small rural	Roosevelt	10,425	Noncore adjacent to micro, town of 2,500+	Whole	Yes	82	61	Other, nongovernment not-for-profit

Table 4: Montana Clinic Locations >75 road miles from nearest hospital

Clinic city	Clinic name	Clinic type	City pop.	ZCTA pop.	County	County pop.	Hospital name	Hospital city	Hosp. Avg. Daily Census	Drive miles	Drive time (mins)	Air miles
Broadus	Powder River Medical Clinic	RHC	468	1,164	Powder River	1,743	Holy Rosary Healthcare	Miles City	72	77.6	77	69

Table 5: Montana Clinic Locations 50-75 road miles from nearest hospital

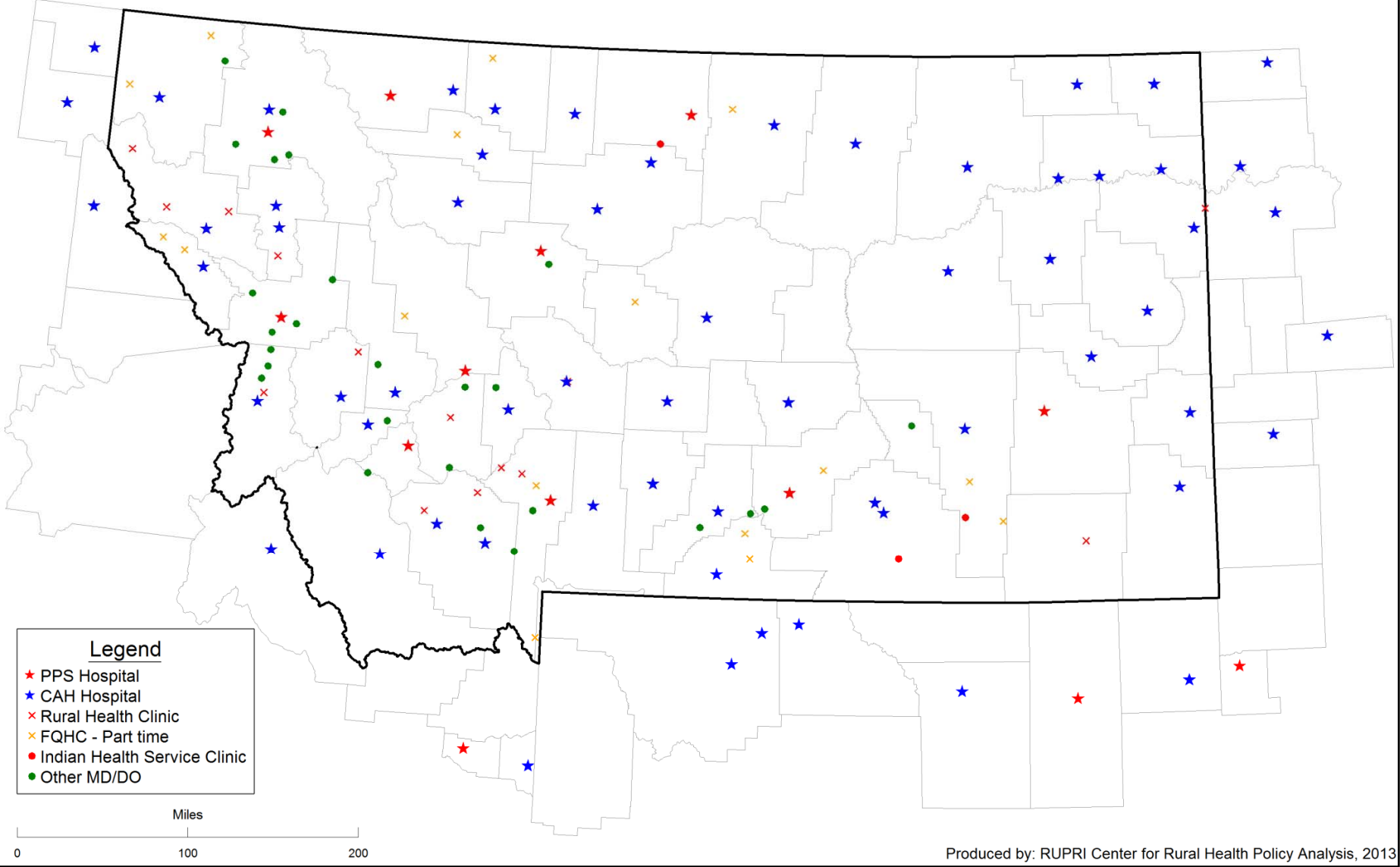
Clinic city	Clinic name	Clinic type	City pop.	ZCTA pop.	County	County pop.	Hospital name	Hospital city	Hosp. Avg. Daily Census	Drive miles	Drive time (mins)	Air miles
Seeley Lake		MD/DO	1,659	2,054	Missoula	109,299	St. Patrick Hospital	Missoula	104	53.3	58	32
Noxon	Bull River Medical Clinic	RHC	218	699	Sanders	11,413	Bonner General Hospital	Sandpoint, ID	16	50.6	63	40
Lincoln	Parker Medical Center	FQHC – PT	1,013	1,286	Lewis and Clark	63,395	St. Peter's Hospital	Helena	58	61.2	89	41
Eureka	Northwest Community Health Center - Eureka	FQHC – PT	1,037	4,225	Lincoln	19,687	North Valley Hospital	Whitefish	14	53.3	57	48
West Yellowstone	Chp - West Yellowstone	FQHC – PT	1,271	1,769	Gallatin	89,513	Madison Valley Medical Center	Ennis	1	71.2	75	54
Ashland	Ashland Community Health Center	FQHC – PT	824	1,160	Rosebud	9,233	Crow/Northern Cheyenne Hospital	Crow Agency	5	72.7	85	61

Table 6: Montana Clinic Locations 35-50 road miles from nearest hospital

Clinic city	Clinic name	Clinic type	City pop.	ZCTA pop.	County	County pop.	Hospital name	Hospital city	Hosp. Avg. Daily Census	Drive miles	Drive time (mins)	Air miles
Wise River		MD/DO		258	Beaverhead	9,246	St. James Healthcare	Butte	38	36	43	25
Colstrip	Rosebud County Child & Family Services Building	FQHC - PT	2,214	2,294	Rosebud	9,233	Rosebud Health Care Center	Forsyth	37	36.9	39	27
Big Sky		MD/DO	2,308	1,798	Gallatin	89,513	Bozeman Deaconess Hospital	Bozeman	38	50	67	32
Trego		MD/DO	541	528	Lincoln	19,687	North Valley Hospital	Whitefish	14	40	46	33
Stanford	Central Montana Community Health Center-Basin	FQHC - PT	401	826	Judith Basin	2,072	Central Montana Medical Center	Lewistown	67	44.9	46	37

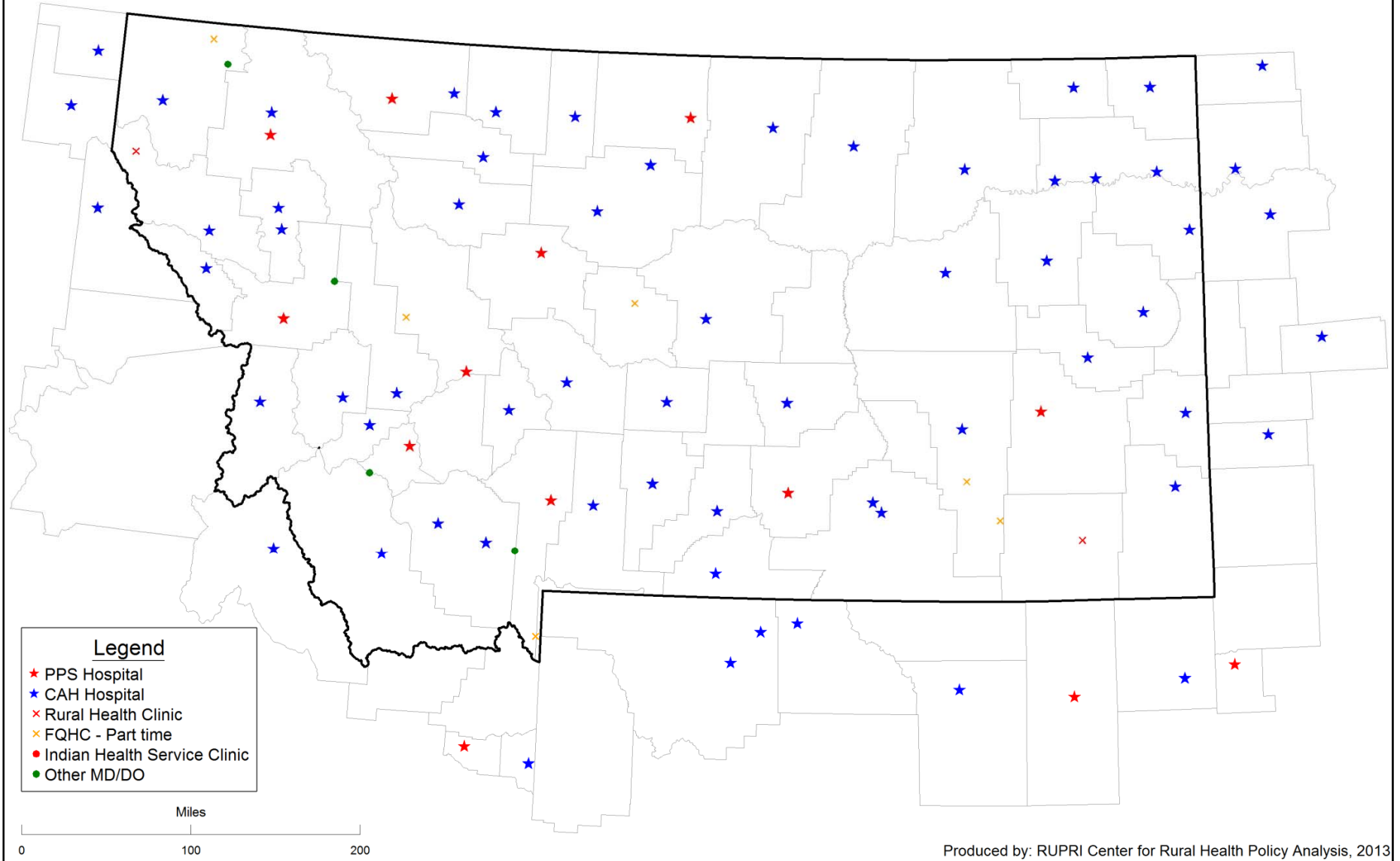
Montana Healthcare Facility Locations

All Provider Locations



Montana Healthcare Facility Locations

Locations More Than 35 Driving Miles From a Hospital



Montana Data notes

McAllister is a “populated place” but the 2010 census does not separately enumerate this population. Population data for this community was not available.

Wise River is an unincorporated community in Beaverhead county. The 2010 census does not separately enumerate this population. Population data for this community was not available.

North Dakota Report

North Dakota has 672,591 residents (from the 2010 Census) and a land area of 69,001 square miles for an average population density of 9.748 persons/square mile. Nearly one-half of the population (49.3%) lives in non-metropolitan counties (Urban Influence Codes greater than 2).

A total of 43 non-military general medical and surgical hospitals are located in 41 different cities in North Dakota. The basic characteristics of those hospitals are shown in Table 1 below.

Table 1: North Dakota Hospital Characteristics

Characteristic	n	%
Control type		
Church operated	11	25.6%
Corporation	1	2.3%
Other, nongovernment not-for-profit	30	69.8%
Federal government (PHS, IHS)	1	2.3%
Critical Access Hospital		
No	7	16.3%
Yes	36	83.7%
Urban Influence Code (county)		
Small metro area with fewer than 1 million residents	6	13.9%
Noncore adjacent to small metro area, contains town of 2500+	3	7.0%
Noncore adjacent to small metro area, no town of 2,500+	8	18.6%
Micropolitan not adjacent to a metro area	6	13.9%
Noncore adjacent to micropolitan area, contains town of 2,500+	1	2.3%
Noncore adjacent to micropolitan area, no town of 2,500+	6	13.9%
Noncore not adjacent to metro/micro area, contains town of 2,500+	2	4.7%
Noncore not adjacent to metro/micro area, no town of 2,500+	11	25.6%
Health Professional Shortage Area (primary care: county)		
None of county	2	4.6%
Part of county	10	23.3%
Entire county	31	72.1%

Characteristic	Min.	Max.	Mean	Median
Total hospital beds* (n=43)	10	584	73.8	25
Average daily census (n=43)	1	435	45.2	15
'City' population (n=41)	349	105,549	9,064.3	1,744
County population (n=33)	2,071	149,778	17,546.4	6,429

*Includes general medical and surgical, ICU, special care, psychiatric, skilled nursing and other beds.

There were 73 primary care clinics in 67 different cities identified in the state. In addition, MD/DO's were located in another 20 communities that did not have an identified clinic. The basic characteristics of those clinics are shown in Table 2 below.

Table 2: North Dakota Clinic Characteristics

Characteristic	n	%
Clinic type		
Rural Health Center	57	61.3%
Rural Health Center/Federally Qualified Health Center (FQHC)		
Federally Qualified Health Center	13	14.0%
Indian Health Service clinic	3	3.2%
Other MD/DO	20	21.5%
Urban Influence Code (county)		
Small metro area with fewer than 1 million residents	14	15.1%
Micropolitan adjacent to a metro area	2	2.2%
Noncore adjacent to small metro area, contains town of 2500+	3	3.2%
Noncore adjacent to small metro area, no town of 2,500+	15	16.1%
Micropolitan not adjacent to a metro area	10	10.8%
Noncore adjacent to micropolitan area, contains town of 2,500+	1	1.1%
Noncore adjacent to micropolitan area, no town of 2,500+	23	24.7%
Noncore not adjacent to metro/micro area, contains town of 2,500+	4	4.3%
Noncore not adjacent to metro/micro area, no town of 2,500+	21	22.6%
Health Professional Shortage Area (primary care: county)		
Not HPSA	4	4.3%
Part of county	17	18.3%
Entire county	72	77.4%

Characteristic	Min	Max	Mean	Median
'City' population (n=86)	70	105,549	5,292.5	1,096
County population (n=49)	1,321	149,778	13,604.8	4,357

None of the clinics in North Dakota are 75 or more road miles from the nearest hospital. There is only one clinic in North Dakota located 50 or more road miles from the nearest hospital. It serves (based on the population of their ZIP code tabulation area) a total of 2,489 residents.

Table 3: North Dakota Hospitals

City	Name	City Pop.	ZCTA	ZCTA Pop.	ZCTA RUCA	County	County Pop.	UIC	HPSA Status	CAH?	Hosp. Beds	Hosp. Avg. Daily Census	Control type
Ashley	Ashley Medical Center	749	58413	1,150	Isolated	McIntosh	2,809	Noncore not adjacent, town < 2,500	Whole	Yes	64	43	Other, nongovernment not-for-profit
Belcourt	Public Health Service Indian Hospital - Quentin N. Burdick Memorial Health Facility	2,078	58316	6,486	Isolated	Rolette	13,937	Noncore not adjacent, town < 2,500	Whole	No	27	9	Federal government
Bismarck	Medcenter One	61,272	58501	28,055	Urban	Burleigh	81,308	Small metro	Part	No	218	132	Other, nongovernment not-for-profit
Bismarck	St. Alexius Medical Center	61,272	58501	28,055	Urban	Burleigh	81,308	Small metro	Part	No	281	130	Church operated
Bottineau	St. Andrew's Health Center	2,211	58318	3,684	Isolated	Bottineau	6,429	Noncore adjacent to micro, town < 2,500	Whole	Yes	25	1	Church operated
Bowman	Southwest Healthcare Services	1,650	58623	2,370	Isolated	Bowman	3,151	Noncore not adjacent, town < 2,500	Part	Yes	89	63	Other, nongovernment not-for-profit
Cando	Towner County Medical Center	1,115	58324	1,345	Isolated	Towner	2,246	Noncore not adjacent, town < 2,500	Whole	Yes	20	18	Other, nongovernment not-for-profit
Carrington	Carrington Health Center	2,065	58421	2,850	Isolated	Foster	3,343	Noncore adjacent to micro, town < 2,500	Whole	Yes	49	20	Church operated
Cavalier	Pembina County Memorial Hospital and Wedgewood Manor	1,302	58220	2,360	Isolated	Pembina	7,413	Noncore not adjacent, town < 2,500	Part	Yes	75	51	Other, nongovernment not-for-profit
Cooperstown	Cooperstown Medical Center	984	58425	1,379	Isolated	Griggs	2,420	Noncore not adjacent, town < 2,500	Whole	Yes	10	3	Other, nongovernment not-for-profit
Crosby	St. Luke's Hospital	1,070	58730	1,295	Isolated	Divide	2,071	Noncore adjacent to micro, town < 2,500	Whole	Yes	25	1	Other, nongovernment not-for-profit
Devils Lake	Mercy Hospital	7,141	58301	9,864	Small rural	Ramsey	11,451	Noncore not adjacent, town of 2,500+	None	Yes	25	15	Other, nongovernment not-for-profit
Dickinson	St. Joseph's Hospital and Health Center	17,787	58601	21,078	Large Rural	Stark	24,199	Micropolitan not adjacent to metro area	Whole	Yes	25	16	Church operated
Elgin	Jacobson Memorial Hospital Care Center	642	58533	945	Isolated	Grant	2,394	Noncore adjacent to small metro, town < 2,500	Whole	Yes	46	26	Other, nongovernment not-for-profit
Fargo	Essentia Health Fargo	105,549	58103	47,302	Urban	Cass	149,778	Small metro	Part	No	117	80	Other, nongovernment not-for-profit
Fargo	Sanford Medical Center Fargo	105,549	58122	29,850	Urban	Cass	149,778	Small metro	Part	No	456	313	Other, nongovernment not-for-profit
Garrison	Garrison Memorial Hospital	1,453	58540	2,449	Isolated	McLean	8,962	Noncore adjacent to small metro, town < 2,500	Whole	Yes	22	16	Other, nongovernment not-for-profit
Grafton	Unity Medical Center	4,284	58237	5,499	Small rural	Walsh	11,119	Noncore adjacent to small metro, town of 2,500+	Part	Yes	17	2	Other, nongovernment not-for-profit
Grand Forks	Altru Health System	52,838	58201	34,880	Urban	Grand Forks	66,861	Small metro	Whole	No	264	169	Other, nongovernment not-for-profit
Harvey	St. Aloisius Medical Center	1,783	58341	2,597	Isolated	Wells	4,207	Noncore not adjacent, town < 2,500	Whole	Yes	120	98	Church operated

City	Name	City Pop.	ZCTA	ZCTA Pop.	ZCTA RUCA	County	County Pop.	UIC	HPSA Status	CAH?	Hosp. Beds	Hosp. Avg. Daily Census	Control type
Hazen	Sakakawea Medical Center	2,411	58545	3,461	Isolated	Mercer	8,424	Noncore not adjacent, town of 2,500+	Whole	Yes	18	4	Other, nongovernment not-for-profit
Hettinger	West River Regional Medical Center	1,226	58639	1,816	Isolated	Adams	2,343	Noncore not adjacent, town < 2,500	Whole	Yes	25	13	Other, nongovernment not-for-profit
Hillsboro	Hillsboro Medical Center	1,603	58045	2,230	Isolated	Traill	8,121	Noncore adjacent to small metro, town < 2,500	Whole	Yes	52	41	Other, nongovernment not-for-profit
Jamestown	Jamestown Regional Medical Center	15,427	58401	17,142	Large Rural	Stutsman	21,100	Micropolitan not adjacent to metro area	Whole	Yes	25	10	Other, nongovernment not-for-profit
Kenmare	Kenmare Community Hospital	1,096	58746	1,620	Isolated	Ward	61,675	Micropolitan not adjacent to metro area	Whole	Yes	25	22	Corporation
Langdon	Cavalier County Memorial Hospital	1,878	58249	2,574	Isolated	Cavalier	3,993	Noncore not adjacent, town < 2,500	Whole	Yes	25	3	Other, nongovernment not-for-profit
Linton	Linton Hospital	1,097	58552	1,797	Isolated	Emmons	3,550	Noncore adjacent to small metro, town < 2,500	Whole	Yes	14	3	Other, nongovernment not-for-profit
Lisbon	Lisbon Area Health Services	2,154	58054	3,128	Isolated	Ransom	5,457	Noncore adjacent to small metro, town < 2,500	None	Yes	25	4	Church operated
Mayville	Sanford Medical Center Mayville	1,858	58257	2,239	Isolated	Traill	8,121	Noncore adjacent to small metro, town < 2,500	Whole	Yes	18	2	Other, nongovernment not-for-profit
McVie	Nelson County Health System	349	58254	513	Isolated	Nelson	3,126	Noncore adjacent to small metro, town < 2,500	Part	Yes	58	33	Other, nongovernment not-for-profit
Minot	Trinity Health	40,888	58701	28,368	Large Rural	Ward	61,675	Micropolitan not adjacent to metro area	Whole	No	584	435	Other, nongovernment not-for-profit
Northwood	Sanford Northwood Deaconess Health Center	945	58267	1,520	Isolated	Grand Forks	66,861	Small metro	Whole	Yes	73	54	Church operated
Oakes	Oakes Community Hospital	1,856	58474	2,681	Isolated	Dickey	5,289	Noncore adjacent to micro, town < 2,500	Whole	Yes	20	6	Other, nongovernment not-for-profit
Park River	First Care Health Center	1,403	58270	1,950	Isolated	Walsh	11,119	Noncore adjacent to small metro, town of 2,500+	Part	Yes	14	6	Other, nongovernment not-for-profit
Rolla	Presentation Medical Center	1,280	58367	1,707	Isolated	Rolette	13,937	Noncore not adjacent, town < 2,500	Whole	Yes	25	6	Church operated
Rugby	Heart of America Medical Center	2,876	58368	3,801	Small rural	Pierce	4,357	Noncore adjacent to micro, town of 2,500+	Part	Yes	20	18	Other, nongovernment not-for-profit
Stanley	Mountrail County Medical Center	1,458	58784	2,330	Isolated	Mountrail	7,673	Noncore adjacent to micro, town < 2,500	Whole	Yes	11	3	Other, nongovernment not-for-profit
Tioga	Tioga Medical Center	1,230	58852	1,750	Isolated	Williams	22,398	Micropolitan not adjacent to metro area	Whole	Yes	55	33	Other, nongovernment not-for-profit
Turtle Lake	Community Memorial Hospital	581	58575	920	Isolated	McLean	8,962	Noncore adjacent to small metro, town < 2,500	Whole	Yes	25	15	Church operated
Valley City	Mercy Hospital	6,585	58072	7,997	Small rural	Barnes	11,066	Noncore adjacent to small metro, town of 2,500+	Whole	Yes	19	10	Church operated
Watford City	McKenzie County Healthcare System	1,744	58854	2,804	Isolated	McKenzie	6,360	Noncore adjacent to micro, town < 2,500	Whole	Yes	24	2	Other, nongovernment not-for-profit

City	Name	City Pop.	ZCTA	ZCTA Pop.	ZCTA RUCA	County	County Pop.	UIC	HPSA Status	CAH?	Hosp. Beds	Hosp. Avg. Daily Census	Control type
Williston	Mercy Medical Center	14,716	58801	18,371	Large Rural	Williams	22,398	Micropolitan not adjacent to metro area	Whole	Yes	25	13	Church operated
Wishek	Wishek Community Hospital and Clinics	1,002	58495	1,332	Isolated	McIntosh	2,809	Noncore not adjacent, town < 2,500	Whole	Yes	17	3	Other, nongovernment not-for-profit

Table 4: North Dakota Clinic Locations >50 road miles from nearest hospital

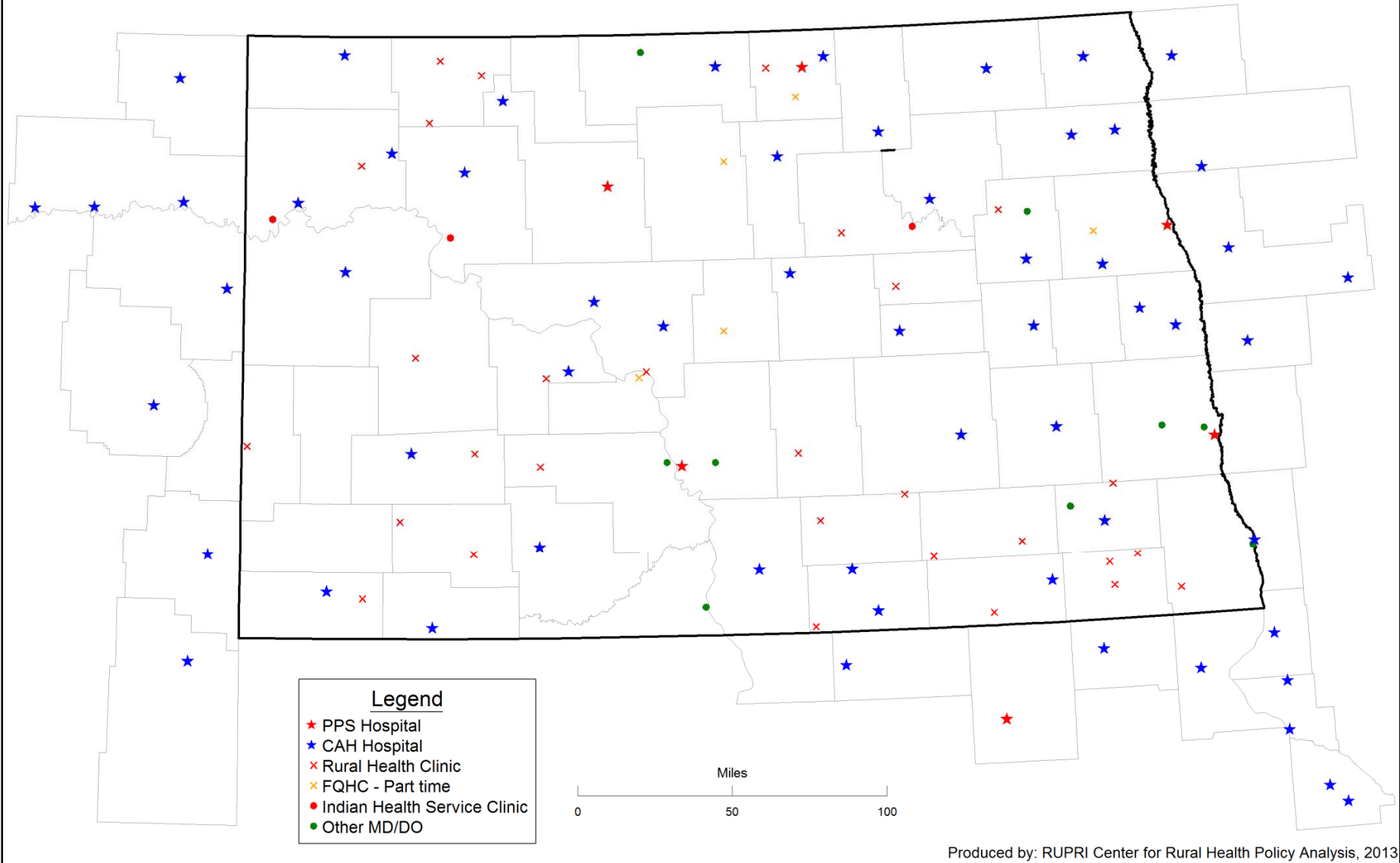
Clinic city	Clinic name	Clinic type	City pop.	ZCTA pop.	County	County pop.	Hospital name	Hospital city	Hosp. Avg. Daily Census	Drive miles	Drive time (mins)	Air miles
Fort Yates		MD/DO	184	2,489	Sioux	4,153	St. Alexius Medical Center	Bismarck	130	67.2	78	50

Table 5: North Dakota Clinic Locations 35-50 road miles from nearest hospital

Clinic city	Clinic name	Clinic type	City pop.	ZCTA pop.	County	County pop.	Hospital name	Hospital city	Hosp. Avg. Daily Census	Drive miles	Drive time (mins)	Air miles
Gackle	Rural Health Gackle	RHC	310	478	Logan	1,990	Jamestown Regional Medical Center	Jamestown	10	41.2	50	29
Maddock	Heart Of America Johnson Clinic - Maddock	RHC	382	727	Benson	6,660	Mercy Hospital	Devils Lake	15	44	54	33
Lignite	Lignite Clinic	RHC	155	223	Burke	1,968	St. Luke's Hospital	Crosby	1	35.1	40	33
Beach	Beach Medical Clinic	RHC	1,019	1,231	Golden Valley	1,680	Glendive Medical Center	Glendive, MT	57	38.5	39	36
Steele	Kidder County Community Health Center	RHC	715	1,003	Kidder	2,435	Medcenter One	Bismarck	132	44	47	41

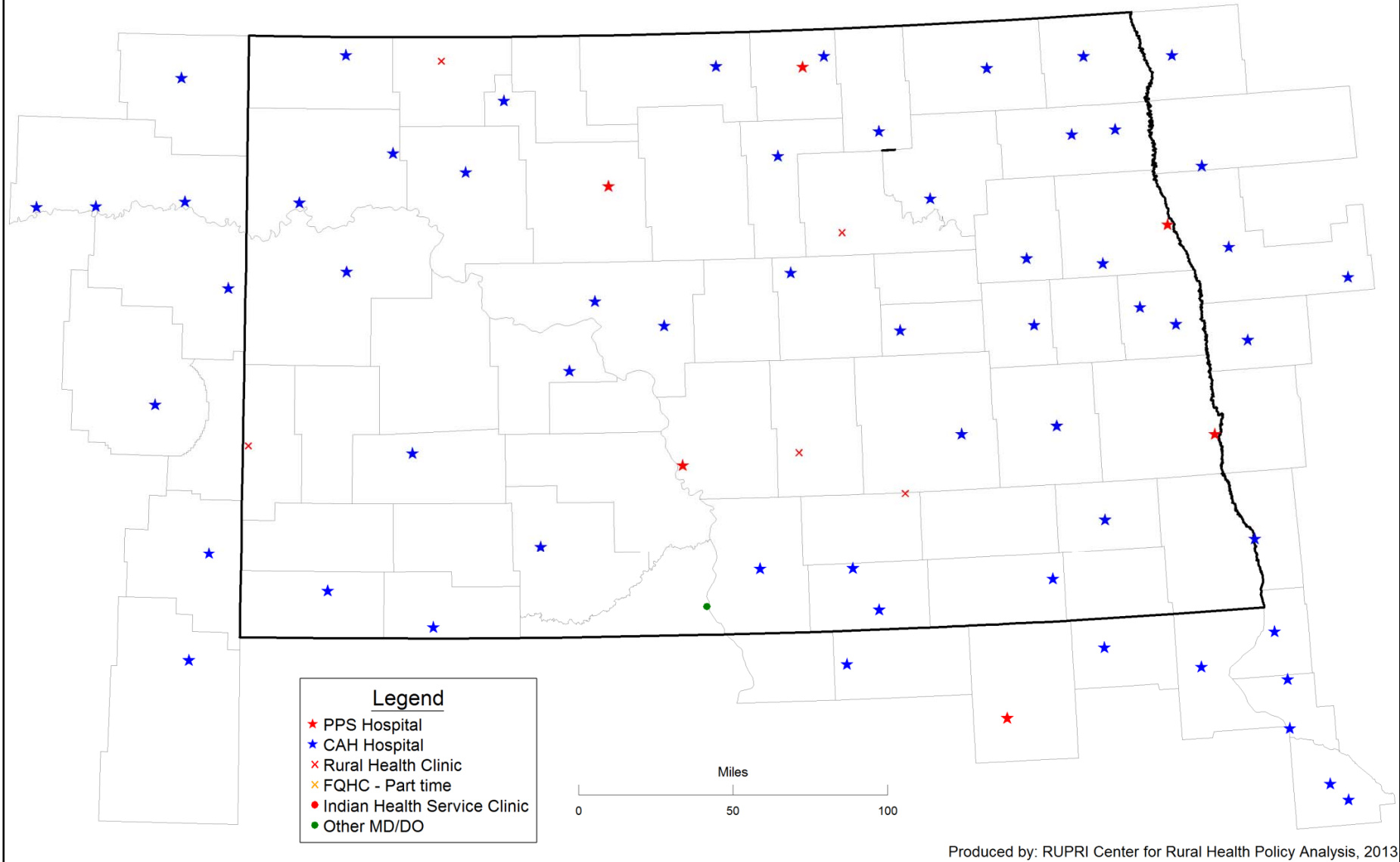
North Dakota Healthcare Facility Locations

All Provider Locations



North Dakota Healthcare Facility Locations

Locations More Than 35 Driving Miles From a Hospital



Wyoming Report

Wyoming has 563,626 residents (from the 2010 Census) and a land area of 97,093 square miles for an average population density of 5.805 persons/square mile. Nearly one-third of the population (29.7%) lives in non-metropolitan counties (Urban Influence Codes greater than 2).

A total of 26 non-military general medical and surgical hospitals are located in 26 different cities in Wyoming. The basic characteristics of those hospitals are shown in Table 1 below.

Table 1: Wyoming Hospital Characteristics

Characteristic	n	%
Control type		
County	6	23.1%
Corporation	3	11.5%
Hospital district or authority	12	46.2%
Other, nongovernment not-for-profit	5	19.2%
Critical Access Hospital		
No	10	38.5%
Yes	16	61.5%
Urban Influence Code (county)		
Small metro area with fewer than 1 million residents	2	7.7%
Micro adjacent to small metro area	1	3.9%
Noncore adjacent to small metro area, contains town of 2500+	1	3.9%
Micropolitan not adjacent to a metro area	7	26.9%
Noncore adjacent to micropolitan area, contains town of 2,500+	7	26.9%
Noncore adjacent to micropolitan area, no town of 2,500+	1	3.9%
Noncore not adjacent to metro/micro area, contains town of 2,500+	4	15.4%
Noncore not adjacent to metro/micro area, no town of 2,500+	3	11.5%
Health Professional Shortage Area (primary care: county)		
None of county	1	3.9%
Part of county	2	7.7%
Entire county	23	88.5%

Characteristic	Min.	Max.	Mean	Median
Total hospital beds* (n=26)	24	222	77.9	53
Average daily census (n=26)	5	143	41.6	26
'City' population (n=26)	1,182	59,466	12,466	6,407
County population (n=22)	2,484	91,738	25,153.6	16,995

*Includes general medical and surgical, ICU, special care, psychiatric, skilled nursing and other beds.

There were 32 primary care clinics in 25 different cities identified in the state. In addition, MD/DO's were located in another 21 communities that did not have an identified clinic. The basic characteristics of those clinics are shown in Table 2 below.

Table 2: Wyoming Clinic Characteristics

Characteristic	n	%
Clinic type		
Rural Health Center	18	34.0%
Federally Qualified Health Center	12	22.6%
Indian Health Service clinic	2	3.8%
Other MD/DO	21	39.6%
Urban Influence Code (county)		
Small metro area with fewer than 1 million residents	5	9.4%
Micropolitan adjacent to a small metro area	1	1.9%
Noncore adjacent to small metro area, contains town of 2500+	3	5.7%
Micropolitan not adjacent to a metro area	15	28.3%
Noncore adjacent to micropolitan area, contains town of 2,500+	12	22.6%
Noncore adjacent to micropolitan area, no town of 2,500+	5	9.4%
Noncore not adjacent to metro/micro area, contains town of 2,500+	7	13.2%
Noncore not adjacent to metro/micro area, no town of 2,500+	5	9.4%
Health Professional Shortage Area (primary care: county)		
Not HPSA	2	3.8%
Part of county	2	3.8%
Entire county	49	92.4%

Characteristic	Min	Max	Mean	Median
'City' population (n=46)	263	59,466	7,811.6	2,468
County population (n=23)	2,484	91,738	24,505.5	15,885

There are two clinics in Wyoming that are 75 or more road miles from the nearest hospital. They serve (based on the population of their ZIP code tabulation area) a total of 6,907 residents.

Table 3: Wyoming Hospitals

City	Name	City Pop.	ZCTA	ZCTA Pop.	ZCTA RUCA	County	County pop.	UIC	HPSA Status	CAH?	Hosp. Beds	Avg. Daily Census	Control type
Afton	Star Valley Medical Center	1,911	83110	4,307	Isolated	Lincoln	18,106	Noncore adjacent to micro, town of 2,500+	Whole	Yes	44	29	Hospital district or authority
Basin	South Big Horn County Hospital	1,285	82410	1,760	Isolated	Big Horn	11,668	Noncore not adjacent, town < 2,500	Whole	Yes	43	32	Hospital district or authority
Buffalo	Johnson County Healthcare Center	4,585	82834	7,585	Small rural	Johnson	8,569	Noncore adjacent to micro, town of 2,500+	Whole	Yes	75	48	Hospital district or authority
Casper	Wyoming Medical Center	55,316	82601	27,400	Urban	Natrona	75,450	Small metro	Whole	No	207	97	Other, nongovernment not-for-profit
Cheyenne	Cheyenne Regional Medical Center	59,466	82001	35,484	Urban	Laramie	91,738	Small metro	Whole	No	222	128	County
Cody	West Park Hospital	9,520	82414	15,011	Small rural	Park	28,205	Noncore not adjacent, town of 2,500+	Whole	Yes	140	88	Hospital district or authority
Douglas	Memorial Hospital of Converse County	6,120	82633	9,592	Small rural	Converse	13,833	Noncore adjacent to small metro, town of 2,500+	Whole	Yes	25	6	County
Evanston	Evanston Regional Hospital	12,359	82930	14,579	Large Rural	Uinta	21,118	Micropolitan not adjacent to metro area	Whole	No	42	6	Corporation
Gillette	Campbell County Memorial Hospital	29,087	82716	18,747	Large Rural	Campbell	46,133	Micropolitan not adjacent to metro area	Whole	No	215	143	Hospital district or authority
Jackson	St. John's Medical Center and Living Center	9,577	83001	15,851	Large Rural	Teton	21,294	Micropolitan not adjacent to metro area	None	No	108	63	Hospital district or authority
Kemmerer	South Lincoln Medical Center	2,656	83101	3,104	Small rural	Lincoln	18,106	Noncore adjacent to micro, town of 2,500+	Whole	Yes	40	23	Hospital district or authority
Lander	Lander Regional Hospital	7,487	82520	13,535	Small rural	Fremont	40,123	Micropolitan not adjacent to metro area	Whole	No	89	25	Corporation
Laramie	Ivinson Memorial Hospital	30,816	82072	15,533	Large Rural	Albany	36,299	Micropolitan adjacent to small metro	Part	No	99	22	Hospital district or authority
Lovell	North Big Horn Hospital District	2,360	82431	3,552	Isolated	Big Horn	11,668	Noncore not adjacent, town < 2,500	Whole	Yes	100	82	Hospital district or authority
Lusk	Niobrara Health and Life Center	1,567	82225	2,067	Isolated	Niobrara	2,484	Noncore not adjacent, town < 2,500	Whole	Yes	24	14	Hospital district or authority
Newcastle	Weston County Health Services	3,532	82701	5,455	Small rural	Weston	7,208	Noncore adjacent to micro, town of 2,500+	Whole	Yes	75	57	Hospital district or authority
Powell	Powell Valley Healthcare	6,314	82435	11,738	Small rural	Park	28,205	Noncore not adjacent, town of 2,500+	Whole	Yes	125	100	Other, nongovernment not-for-profit
Rawlins	Memorial Hospital of Carbon County	9,259	82301	9,584	Small rural	Carbon	15,885	Noncore adjacent to micro, town of 2,500+	Whole	Yes	25	5	County
Riverton	Riverton Memorial Hospital	10,615	82501	19,408	Large Rural	Fremont	40,123	Micropolitan not adjacent to metro area	Whole	No	49	14	Corporation
Rock Springs	Memorial Hospital of Sweetwater County	23,036	82901	27,971	Large Rural	Sweetwater	43,806	Micropolitan not adjacent to metro area	Whole	No	58	15	County

City	Name	City Pop.	ZCTA	ZCTA Pop.	ZCTA RUCA	County	County pop.	UIC	HPSA Status	CAH?	Hosp. Beds	Avg. Daily Census	Control type
Sheridan	Sheridan Memorial Hospital	17,444	82801	24,558	Large Rural	Sheridan	29,116	Micropolitan not adjacent to metro area	Whole	No	72	31	County
Sundance	Crook County Medical Services District	1,182	82729	2,251	Isolated	Crook	7,083	Noncore adjacent to micro, town < 2,500	Whole	Yes	48	28	Hospital district or authority
Thermopolis	Hot Springs County Memorial Hospital	3,009	82443	4,697	Small rural	Hot Springs	4,812	Noncore adjacent to micro, town of 2,500+	Whole	Yes	25	5	County
Torrington	Community Hospital	6,501	82240	10,235	Small rural	Goshen	13,249	Noncore adjacent to micro, town of 2,500+	Whole	Yes	25	7	Other, nongovernment not-for-profit
Wheatland	Platte County Memorial Hospital	3,627	82201	6,467	Small rural	Platte	8,667	Noncore not adjacent, town of 2,500+	Whole	Yes	25	5	Other, nongovernment not-for-profit
Worland	Washakie Medical Center	5,487	82401	7,866	Small rural	Washakie	8,533	Noncore not adjacent, town of 2,500+	Part	Yes	25	9	Other, nongovernment not-for-profit

Table 4: Wyoming Clinic Locations >75 road miles from nearest hospital

Clinic city	Clinic name	Clinic type	City pop.	ZCTA pop.	County	County pop.	Hospital name	Hospital city	Hosp. Avg. Daily Census	Drive miles	Drive time (mins)	Air miles
Pinedale		MD/DO	2,030	5,028	Sublette	10,247	St. John's Medical Center and Living Center	Jackson	63	77.7	85	61
Dubois	Dubois Medical Clinic	FQHC - PT	971	1,879	Fremont	40,123	Lander Regional Hospital	Lander	25	75.8	81	67

Table 5: Wyoming Clinic Locations 50-75 road miles from nearest hospital

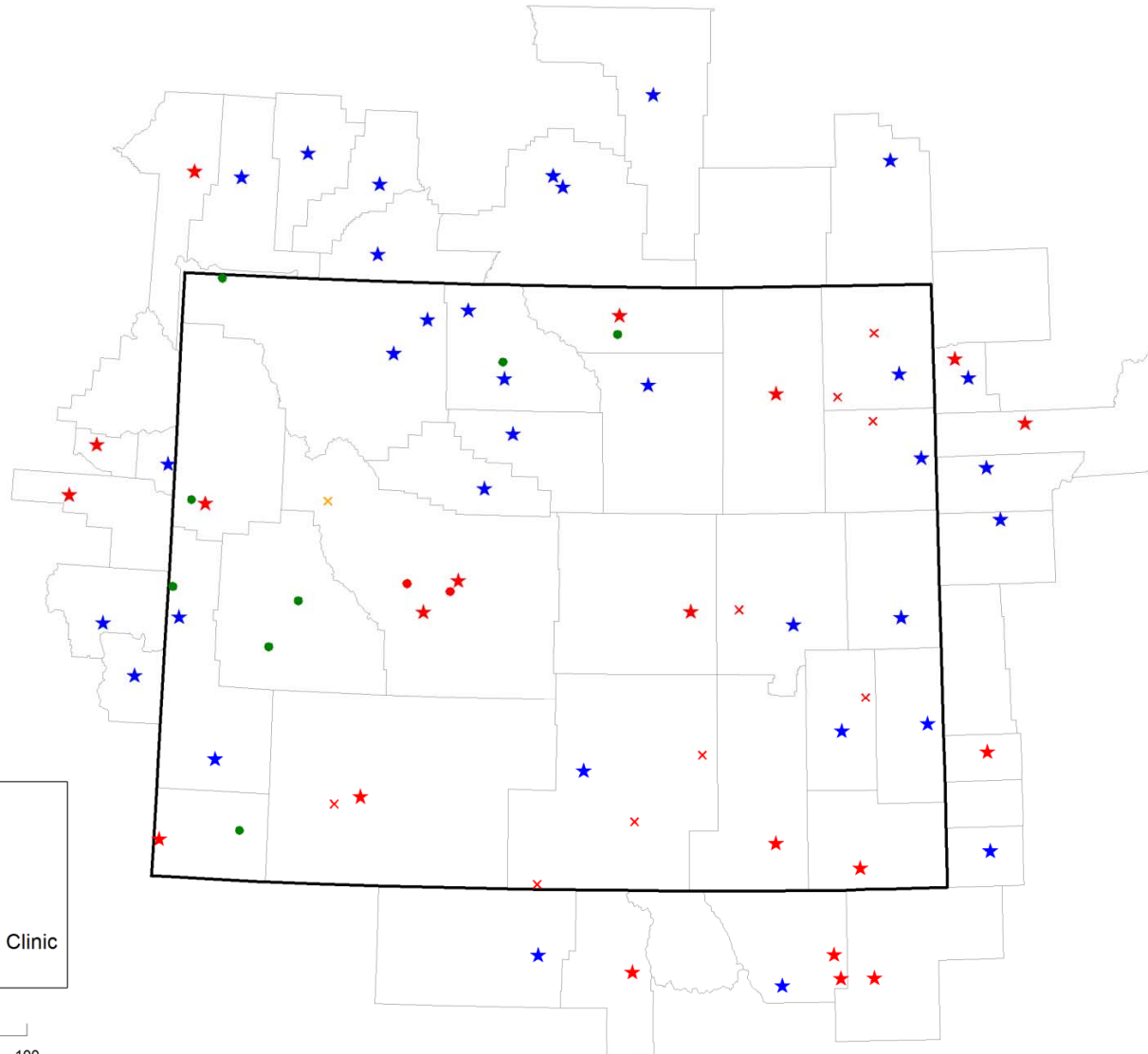
Clinic city	Clinic name	Clinic type	City pop.	ZCTA pop.	County	County pop.	Hospital name	Hospital city	Hosp. Avg. Daily Census	Drive miles	Drive time (mins)	Air miles
Mammoth		MD/DO	263	369	Park	28,205	Livingston Memorial Hospital	Livingston, MT	9	59	67	47
Medicine Bow	Medicine Bow Health Center	RHC	284	359	Carbon	15,885	Ivinson Memorial Hospital	Laramie	22	58.3	62	52
Marbleton		MD/DO	1,094	3278	Sublette	10,247	South Lincoln Medical Center	Kemmerer	23	70.5	71	57

Table 6: Wyoming Clinic Locations 35-50 road miles from nearest hospital

Clinic city	Clinic name	Clinic type	City pop.	ZCTA pop.	County	County pop.	Hospital name	Hospital city	Hosp. Avg. Daily Census	Drive miles	Drive time (mins)	Air miles
Hulett	Hulett Clinic	RHC	383	955	Crook	7083	Crook County Medical Services District	Sundance	28	36.6	46	22
Baggs	Noyes Health Care Center	RHC	440	717	Carbon	15,885	Memorial Hospital	Craig, CO	9	45.7	53	32
Saratoga	Platte Valley Medical Clinic, Pc	RHC	1,690	2,286	Carbon	15,885	Memorial Hospital of Carbon County	Rawlins	5	44	44	33
Lyman		MD/DO	2,115	3,654	Uinta	21,118	Evanston Regional Hospital	Evanston	6	41.2	47	37
Douglas		MD/DO	6,120	9,592	Converse	13,833	Wyoming Medical Center	Casper	97	49.4	48	47

Wyoming Healthcare Facility Locations

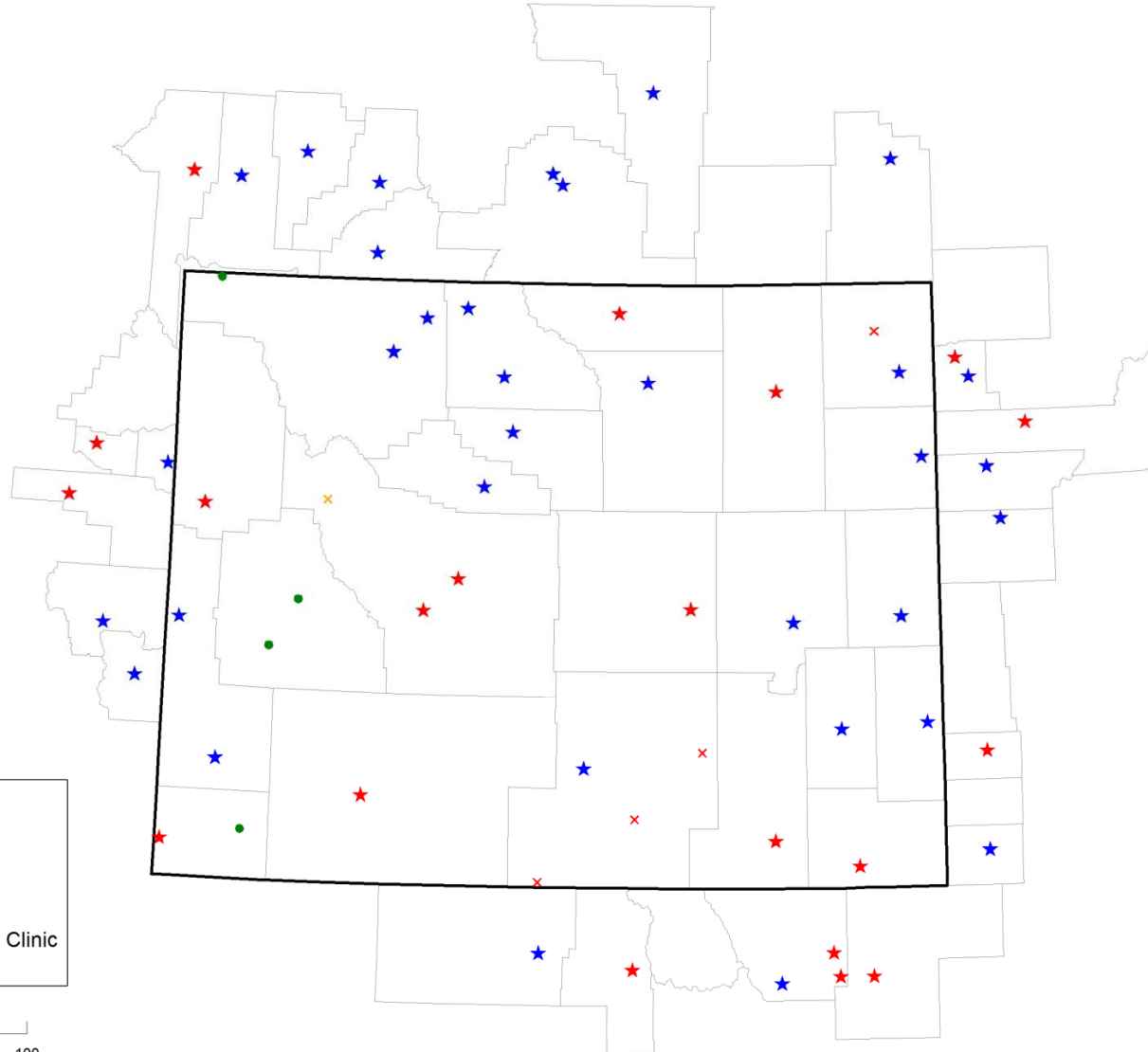
All Provider Locations



Produced by: RUPRI Center for Rural Health Policy Analysis, 2013

Wyoming Healthcare Facility Locations

Locations More Than 35 Driving Miles From a Hospital



Produced by: RUPRI Center for Rural Health Policy Analysis, 2013

New Mexico Report

New Mexico has 2,059,179 residents (from the 2010 Census) and a land area of 121,298.2 square miles for an average population density of 16.98 persons/square mile. Approximately two-thirds of the population (66.6%) lives in non-metropolitan counties (Urban Influence Codes greater than 2).

A total of 42 non-military general medical and surgical hospitals are located in 32 different cities in New Mexico. The basic characteristics of those hospitals are shown in Table 1 below.

Table 1: New Mexico Hospital Characteristics

Characteristic	n	%
Control type		
State	1	2.4%
County/City-County	4	9.5%
Federal government	7	16.7%
Corporation	13	30.9%
Hospital district or authority	2	4.8%
Individual	1	2.4%
Other, nongovernment not-for-profit	14	33.3%
Critical Access Hospital		
No	34	81.0%
Yes	8	19.0%
Urban Influence Code (county)		
Small metro area with fewer than 1 million residents	13	31.0%
Micro adjacent to small metro area	8	19.1%
Noncore adjacent to small metro area, contains town of 2500+	2	4.8%
Micropolitan not adjacent to a metro area	14	33.3%
Noncore adjacent to micropolitan area, contains town of 2,500+	2	4.8%
Noncore not adjacent to metro/micro area, contains town of 2,500+	3	7.1%
Health Professional Shortage Area (primary care: county)		
None of county	1	2.4%
Part of county	14	33.3%
Entire county	27	64.3%

Characteristic	Min.	Max.	Mean	Median
Total hospital beds* (n=42)	10	552	96.5	61
Average daily census (n=42)	2	412	53.7	21
'City' population (n=32)	303	545,852	35,205.5	10,662
County population (n=26)	4,549	662,564	72,690.0	31,225

*Includes general medical and surgical, ICU, special care, psychiatric, skilled nursing and other beds.

There were 121 primary care clinics in 88 different cities identified in the state. In addition, MD/DO's were located in another 41 communities that did not have an identified clinic. The basic characteristics of those clinics are shown in Table 2 below.

Table 2: New Mexico Clinic Characteristics

Characteristic	n	%
Clinic type		
Rural Health Center	11	6.8%
Federally Qualified Health Center	97	59.9%
Indian Health Service clinic	13	8.0%
Other MD/DO	41	25.3%
Urban Influence Code (county)		
Small metro area with fewer than 1 million residents	61	37.7%
Micropolitan adjacent to a small metro area	31	19.1%
Noncore adjacent to small metro area, contains town of 2500+	6	3.7%
Micropolitan not adjacent to a metro area	40	24.7%
Noncore adjacent to micropolitan area, contains town of 2,500+	11	6.8%
Noncore adjacent to micropolitan area, no town of 2,500+	4	2.5%
Noncore not adjacent to metro/micro area, contains town of 2,500+	7	4.3%
Noncore not adjacent to metro/micro area, no town of 2,500+	2	1.2%
Health Professional Shortage Area (primary care: county)		
Not HPSA	1	0.6%
Part of county	44	27.2%
Entire county	117	72.2%

Characteristic	Min	Max	Mean	Median
'City' population (n=120)	69	545,852	11,690.5	1,681
County population (n=33)	695	662,564	62,399.4	27,213

There are two clinics in New Mexico that are 75 or more road miles from the nearest hospital. They serve (based on the population of their ZIP code tabulation area) a total of 5,561 residents.

Table 3: New Mexico Hospitals

City	Name	City Pop.	ZCTA	ZCTA Pop.	ZCTA RUCA	County	County pop.	UIC	HPSA Status	CAH?	Hosp. Beds	Avg. Daily Census	Control type
Alamogordo	Gerald Champion Regional Medical Center	30,403	88310	35,776	Large Rural	Otero	63,797	Micropolitan adjacent to small metro	Part	No	86	42	Other, nongovernment not-for-profit
Albuquerque	Kindred Hospital-Albuquerque	545,852	87102	21,204	Urban	Bernalillo	662,564	Small metro	Part	No	61	43	Corporation
Albuquerque	Lovelace Medical Center	545,852	87102	21,204	Urban	Bernalillo	662,564	Small metro	Part	No	263	137	Corporation
Albuquerque	Lovelace Westside Hospital	545,852	87114	61,623	Urban	Bernalillo	662,564	Small metro	Part	No	80	21	Corporation
Albuquerque	Lovelace Women's Hospital	545,852	87109	40,432	Urban	Bernalillo	662,564	Small metro	Part	No	74	71	Corporation
Albuquerque	Presbyterian Hospital	545,852	87106	27,013	Urban	Bernalillo	662,564	Small metro	Part	No	552	408	Other, nongovernment not-for-profit
Albuquerque	University of New Mexico Hospitals	545,852	87106	27,013	Urban	Bernalillo	662,564	Small metro	Part	No	537	412	State
Artesia	Artesia General Hospital	11,301	88210	17,217	Large Rural	Eddy	53,829	Micropolitan not adjacent to metro area	Part	No	43	15	Other, nongovernment not-for-profit
Carlsbad	Carlsbad Medical Center	26,138	88220	33,725	Large Rural	Eddy	53,829	Micropolitan not adjacent to metro area	Part	No	127	43	Corporation
Clayton	Union County General Hospital	2,980	88415	3,569	Isolated	Union	4,549	Noncore not adjacent, town of 2,500+	Whole	Yes	21	3	Other, nongovernment not-for-profit
Clovis	Plains Regional Medical Center	37,775	88101	45,006	Large Rural	Curry	48,376	Micropolitan not adjacent to metro area	Part	No	106	44	Other, nongovernment not-for-profit
Crownpoint	U. S. Public Health Service Indian Hospital	2,278	87313	5,662	Isolated	McKinley	71,492	Micropolitan not adjacent to metro area	Whole	No	12	2	Federal government
Deming	Mimbres Memorial Hospital	14,855	88030	23,222	Large Rural	Luna	25,095	Micropolitan adjacent to small metro	Whole	No	75	29	Corporation
Espanola	Espanola Hospital	10,224	87532	18,223	Large Rural	Rio Arriba	40,246	Micropolitan adjacent to small metro	Whole	No	80	21	Other, nongovernment not-for-profit
Farmington	San Juan Regional Medical Center	45,877	87401	46,293	Urban	San Juan	130,044	Small metro	Whole	No	198	124	Other, nongovernment not-for-profit
Gallup	Gallup Indian Medical Center	21,678	87301	23,674	Large Rural	McKinley	71,492	Micropolitan not adjacent to metro area	Whole	No	78	33	Federal government
Gallup	Rehoboth McKinley Christian Health Care Services	21,678	87301	23,674	Large Rural	McKinley	71,492	Micropolitan not adjacent to metro area	Whole	No	80	37	Other, nongovernment not-for-profit
Grants	Cibola General Hospital	9,182	87020	11,347	Large Rural	Cibola	27,213	Micropolitan adjacent to small metro	Whole	Yes	25	9	Other, nongovernment not-for-profit
Hobbs	Lea Regional Medical Center	34,122	88240	37,149	Large Rural	Lea	64,727	Micropolitan not adjacent to metro area	Whole	No	214	106	Corporation
Las Cruces	Memorial Medical Center	97,618	88011	27,698	Urban	Doña Ana	209,233	Small metro	Whole	No	224	142	Corporation
Las Cruces	MountainView Regional Medical Center	97,618	88011	27,698	Urban	Doña Ana	209,233	Small metro	Whole	No	142	89	Corporation
Las Vegas	Alta Vista Regional Hospital	13,753	87701	20,081	Large Rural	San Miguel	29,393	Micropolitan adjacent to small metro	Whole	No	54	19	Corporation

City	Name	City Pop.	ZCTA	ZCTA Pop.	ZCTA RUCA	County	County pop.	UIC	HPSA Status	CAH?	Hosp. Beds	Avg. Daily Census	Control type
Los Alamos	Los Alamos Medical Center	12,019	87544	17,950	Large Rural	Los Alamos	17,950	Micropolitan adjacent to small metro	None	No	38	9	Corporation
Lovington	Nor-Lea General Hospital	11,009	88260	14,343	Small rural	Lea	64,727	Micropolitan not adjacent to metro area	Whole	Yes	18	6	Hospital district or authority
Mescalero	Mescalero Public Health Service Indian Hospital	1,338	88340	3,616	Isolated	Otero	63,797	Micropolitan adjacent to small metro	Part	No	13	3	Federal government
North Acoma Village	Acoma-Canoncito-Laguna Hospital	303	87034	2,207	Large Rural	Cibola	27,213	Micropolitan adjacent to small metro	Whole	No	25	8	Federal government
Portales	Roosevelt General Hospital	12,280	88130	18,651	Large Rural	Roosevelt	19,846	Micropolitan not adjacent to metro area	Part	No	22	7	Hospital district or authority
Raton	Miners' Colfax Medical Center	6,885	87740	8,068	Small rural	Colfax	13,750	Noncore not adjacent, town of 2,500+	Whole	Yes	72	44	County
Roswell	Eastern New Mexico Medical Center	48,366	88201	25,490	Large Rural	Chaves	65,645	Micropolitan not adjacent to metro area	Whole	No	149	68	Corporation
Roswell	Roswell Regional Hospital	48,366	88201	25,490	Large Rural	Chaves	65,645	Micropolitan not adjacent to metro area	Whole	No	26	16	Corporation
Ruidoso	Lincoln County Medical Center	8,029	88345	8,845	Small rural	Lincoln	20,497	Noncore adjacent to micro, town of 2,500+	Whole	Yes	25	10	Other, nongovernment not-for-profit
Santa Fe	Christus St. Vincent Regional Medical Center	67,947	87505	31,013	Urban	Santa Fe	144,170	Small metro	Whole	No	195	115	Other, nongovernment not-for-profit
Santa Fe	PHS Santa Fe Indian Hospital	67,947	87505	31,013	Urban	Santa Fe	144,170	Small metro	Whole	No	39	13	Federal government
Santa Fe	Physicians Medical Center of Santa Fe Hospital	67,947	87505	31,013	Urban	Santa Fe	144,170	Small metro	Whole	No	12	2	Individual
Santa Rosa	Guadalupe County Hospital	2,848	88435	3,559	Small rural	Guadalupe	4,687	Noncore adjacent to micro, town of 2,500+	Whole	No	10	2	County
Shiprock	Northern Navajo Medical Center	8,295	87420	11,967	Small rural	San Juan	130,044	Small metro	Whole	No	62	30	Federal government
Silver City	Gila Regional Medical Center	10,315	88061	18,585	Large Rural	Grant	29,514	Micropolitan not adjacent to metro area	Part	No	68	29	County
Socorro	Socorro General Hospital	9,051	87801	10,221	Small rural	Socorro	17,866	Noncore adjacent to small metro, town of 2,500+	Whole	Yes	24	4	Other, nongovernment not-for-profit
Taos	Holy Cross Hospital	5,716	87571	11,706	Large Rural	Taos	32,937	Micropolitan not adjacent to metro area	Part	No	47	22	Other, nongovernment not-for-profit
Truth or Consequences	Sierra Vista Hospital	6,475	87901	7,139	Small rural	Sierra	11,988	Noncore adjacent to small metro, town of 2,500+	Whole	Yes	25	4	City-county
Tucumcari	Dr. Dan C. Trigg Memorial Hospital	5,363	88401	6,944	Small rural	Quay	9,041	Noncore not adjacent, town of 2,500+	Whole	Yes	17	3	Other, nongovernment not-for-profit
Zuni Pueblo	U. S. Public Health Service Indian Hospital	6,302	87327	7,883	Large Rural	McKinley	71,492	Micropolitan not adjacent to metro area	Whole	No	32	11	Federal government

Table 4: New Mexico Clinic Locations >75 road miles from nearest hospital

Clinic city	Clinic name	Clinic type	City pop.	ZCTA pop.	County	County pop.	Hospital name	Hospital city	Hosp. Avg. Daily Census	Drive miles	Drive time (mins)	Air miles
Ojo Encino	Pms - Ojo Encino Clinic	FQHC - PT		5,200	Sandoval	131,561	U. S. Public Health Service Indian Hospital	Crownpoint	2	86.6	168	39
Roy	Roy Clinic	FQHC - PT	234	361	Harding	695	Alta Vista Regional Hospital	Las Vegas	19	75.4	72	61

Table 5: New Mexico Clinic Locations 50-75 road miles from nearest hospital

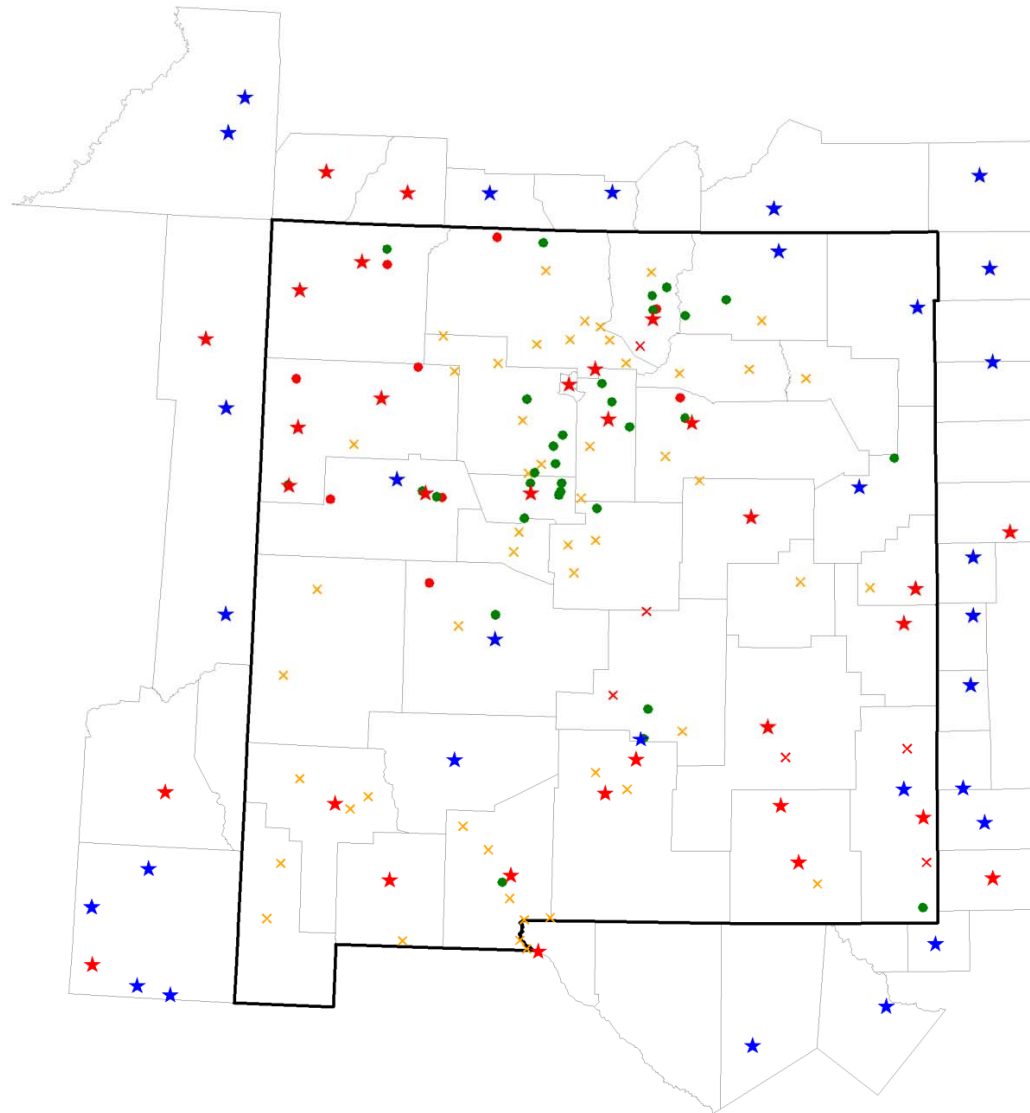
Clinic city	Clinic name	Clinic type	City pop.	ZCTA pop.	County	County pop.	Hospital name	Hospital city	Hosp. Avg. Daily Census	Drive miles	Drive time (mins)	Air miles
Dulce	Dulce Health Center	IHS Clin	2,743	3,417	Rio Arriba	40,246	Pagosa Springs Medical Center	Pagosa Springs, CO	1	52.7	60	22
Chama		MD/DO	1,022	1,419	Rio Arriba	40,246	Pagosa Springs Medical Center	Pagosa Springs, CO	1	53.4	59	36
Estancia	Pms - Esperanza Family Medical Center	FQHC - PT	1,655	3,730	Torrance	16,383	Lovelace Women's Hospital	Albuquerque	71	54	61	40
Reserve	Pms - Catron County Med Center	FQHC - PT	289	999	Catron	3,725	White Mountain Regional Medical Center	Springerville, AZ	5	61.7	90	42
Alamo	Alamo Health Center	IHS Clin	1,085	2,999	Socorro	17,866	Socorro General Hospital	Socorro	4	54.5	72	43
Counselor	Pms - Counselor Clinic	FQHC - PT		522	Sandoval	131,561	U. S. Public Health Service Indian Hospital	Crownpoint	2	60.1	144	44
Tierra Amarilla	La Clinica Del Pueblo De Rio Arriba	FQHC - PT	382	789	Rio Arriba	40,246	Pagosa Springs Medical Center	Pagosa Springs, CO	1	65.4	74	48
Mountainair	Pms - Mountainair Fam Hlth Ctr	FQHC - PT	928	1,868	Torrance	16,383	Socorro General Hospital	Socorro	4	68.1	72	51
Santa Rosa		MD/DO	2,848	3,559	Guadalupe	4,687	Dr. Dan C. Trigg Memorial Hospital	Tucumcari	3	58.4	52	56
Cuba	Pms - Cuba Health Center	FQHC - PT	731	5,200	Sandoval	131,561	Lovelace Westside Hospital	Albuquerque	21	72.3	73	58
Animas	Hms-Animas Valley Clinic	FQHC - PT	237	882	Hidalgo	4,894	Southeast Arizona Medical Center	Douglas, AZ	7	73.3	77	61
Corona	Corona Health Clinic	RHC	172	381	Lincoln	20,497	Guadalupe County Hospital	Santa Rosa	2	73.6	75	70

Table 6: New Mexico Clinic Locations 35-50 road miles from nearest hospital

Clinic city	Clinic name	Clinic type	City pop.	ZCTA pop.	County	County pop.	Hospital name	Hospital city	Hosp. Avg. Daily Census	Drive miles	Drive time (mins)	Air miles
Pueblo Pintado	Pueblo Pintado Health Center	IHS Clin	192	5,662	McKinley	71,492	U. S. Public Health Service Indian Hospital	Crownpoint	2	38	86	24
Carrizozo	Carrizozo Health Center	RHC	996	1,386	Lincoln	20,497	Lincoln County Medical Center	Ruidoso	10	35.5	48	26
Jemez Pueblo	Jemez Health Center	IHS Clin	1,788	2,214	Sandoval	131,561	Lovelace Westside Hospital	Albuquerque	21	36.8	47	28
Jemez Pueblo	Pms - Jemez Valley Medical Clinic	FQHC - PT	1,788	2,214	Sandoval	131,561	Lovelace Westside Hospital	Albuquerque	21	36.8	47	28
Coyote	Coyote Clinic	FQHC - PT	128	261	Rio Arriba	40,246	Espanola Hospital	Espanola	21	44.7	54	32
Moriarty		MD/DO	1,910	7,268	Torrance	16,383	Lovelace Women's Hospital	Albuquerque	71	37.9	41	32
Torreón	Pms - Torreón Clinic	FQHC - PT	326	5,200	Torrance	16,383	Lovelace Women's Hospital	Albuquerque	71	49.3	64	33
Hatch	Ben Archer Health Center, Inc.	FQHC - PT	1,648	3,303	Doña Ana	209,233	MountainView Regional Medical Center	Las Cruces	89	40.6	38	34
Springer	Springer Clinic	FQHC - PT	1,047	1,624	Colfax	13,750	Miners' Colfax Medical Center	Raton	44	39.6	36	36
Cimarrón		MD/DO	1,021	1,151	Colfax	13,750	Miners' Colfax Medical Center	Raton	44	38.8	43	36
Jemez Springs		MD/DO	250	1,237	Sandoval	131,561	Lovelace Westside Hospital	Albuquerque	21	48.9	64	39
Wagon Mound	Wagon Mound Clinic	FQHC - PT	314	431	Mora	4,881	Alta Vista Regional Hospital	Las Vegas	19	41.1	38	39
Lordsburg	Hidalgo Medical Services	FQHC - PT	2,797	3,662	Hidalgo	4,894	Gila Regional Medical Center	Silver City	29	46.4	51	40
Lordsburg	Hms-Lordsburg Hshc	FQHC - PT	2,797	3,662	Hidalgo	4,894	Gila Regional Medical Center	Silver City	29	46.4	51	40
Fort Sumner	DeBaca Family Practice Clinic	FQHC - PT	1,031	1,932	De Baca	2,022	Guadalupe County Hospital	Santa Rosa	2	44.4	46	41
Quemado	Pms - Quemado Clinic	FQHC - PT	228	922	Catron	3,725	White Mountain Regional Medical Center	Springerville, AZ	5	48.7	51	47

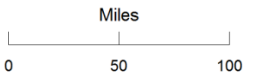
New Mexico Healthcare Facility Locations

All Provider Locations



Legend

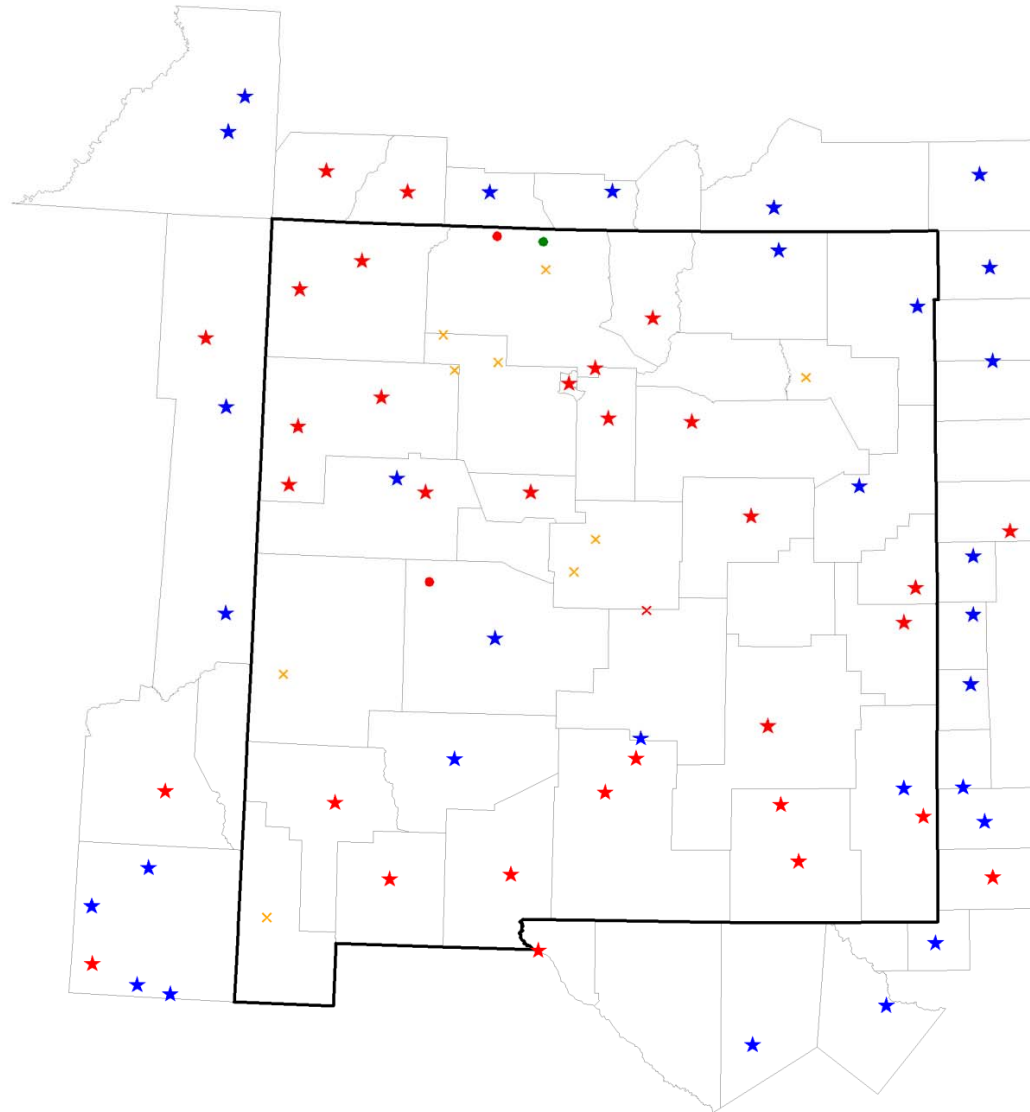
- ★ PPS Hospital
- ★ CAH Hospital
- × Rural Health Clinic
- × FQHC - Part time
- Indian Health Service Clinic
- Other MD/DO



Produced by: RUPRI Center for Rural Health Policy Analysis, 2013

New Mexico Healthcare Facility Locations

Locations More Than 50 Driving Miles From a Hospital



- Legend**
- ★ PPS Hospital
 - ★ CAH Hospital
 - × Rural Health Clinic
 - × FQHC - Part time
 - Indian Health Service Clinic
 - Other MD/DO

Miles
0 50 100

Produced by: RUPRI Center for Rural Health Policy Analysis, 2013

New Mexico Data notes

Canoncito is a “populated place” but the 2010 census does not separately enumerate this population. Population data for this community was not available.

Counselor is a “populated place” but the 2010 census does not separately enumerate this population. Population data for this community was not available.

El Prado is a “populated place” but the 2010 census does not separately enumerate this population. Population data for this community was not available.

Embudo is a “populated place” but the 2010 census does not separately enumerate this population. Population data for this community was not available.

Montezuma is a “populated place” but the 2010 census does not separately enumerate this population. Population data for this community was not available.

New Laguna is a “populated place” but the 2010 census does not separately enumerate this population. Population data for this community was not available.

Ojo Caliente is a “populated place” but the 2010 census does not separately enumerate this population. Population data for this community was not available.

Ojo Encino is a “populated place” but the 2010 census does not separately enumerate this population. Population data for this community was not available.

Valdez is a “populated place” but the 2010 census does not separately enumerate this population. Population data for this community was not available.

The 2010 census does not separately enumerate the population for ZCTA 88054 (Radium Springs).